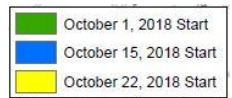


# Gas Ready Plan - Zone 1 – Andover



## Oct 1 Streets

- Barnard St
- Bartlet St
- Beech Cir
- Brook St
- Carmel Rd
- Central St
- Chestnut St
- Chickering Ct
- Elm Ct
- Elm St
- Essex St
- Foster Cir
- Howell Dr
- Lockway Rd
- Main St
- N Main St
- Old South Ln
- Park St
- Post Office Ave
- Punchard Ave
- Railroad St
- Ridge St
- School St
- Shawsheen Rd
- Smithshire Ests
- Walnut Ave

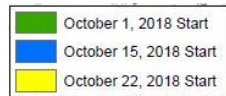
## Oct 15 Streets

- Baker Ln
- Bartlet St
- Chapman Ave
- Chickering Ct
- Cuba St
- Essex St
- Judson Rd
- Main St
- Moraine St
- Morton St
- N Main St
- Railroad St
- Red Spring Rd

## Oct 22 Streets

- Brechin Ter
- Burnham Rd
- Buxton Ct
- Cassimere St
- Dufton Rd
- Elm Sq
- Elm St
- Enmore St
- Essex St
- Flint Cir
- Harding St
- Hartigan Ct
- Haverhill St
- High St
- Lewis St
- Linwood St
- Locke St
- Main St
- Morton St
- N Main St
- Rock O Dundee Rd
- Sargent St
- School St
- Shawsheen Rd
- Stevens St
- Sweeney Ct
- Temple Pl
- Walnut Ave
- Wheeler St

# Gas Ready Plan - Zone 2 – Andover and North Andover



## Oct 1 Streets

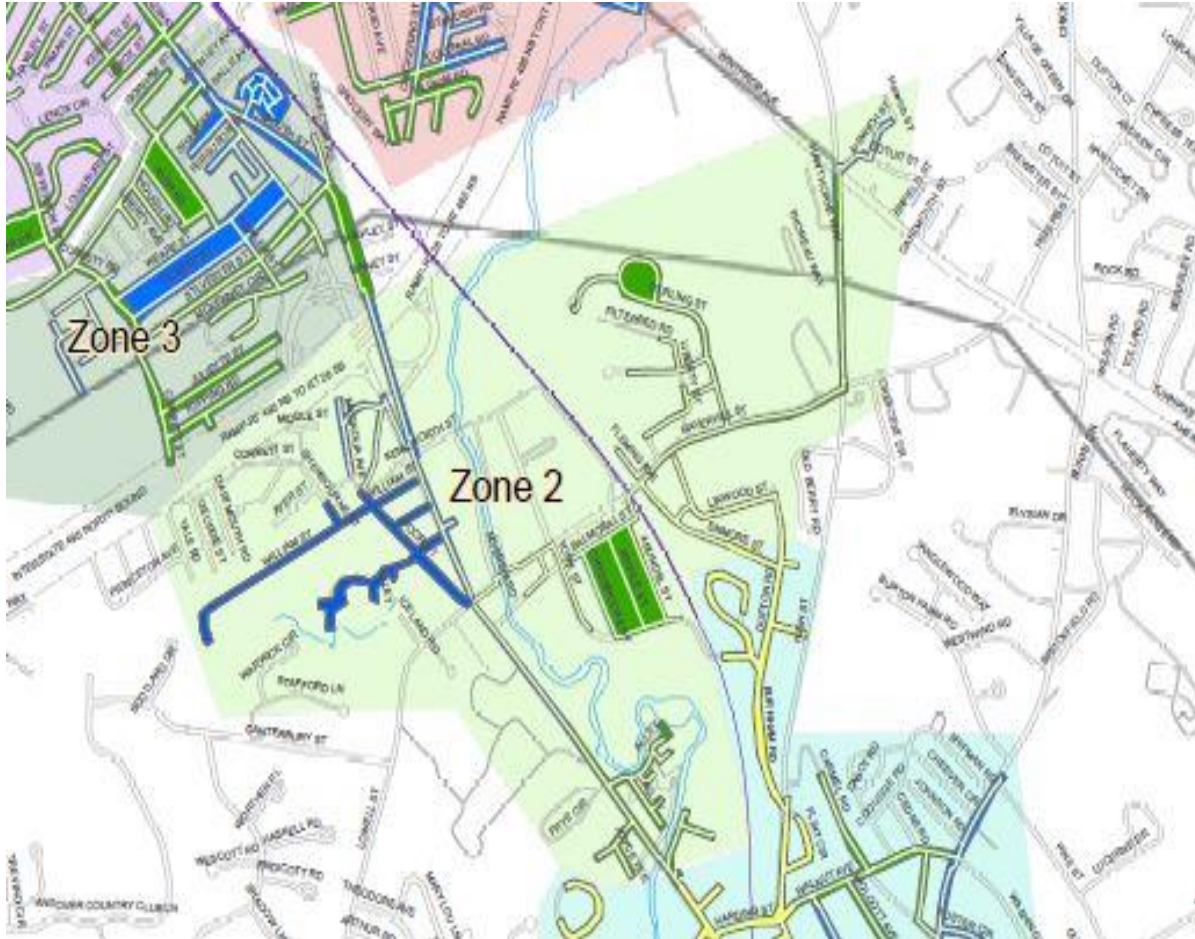
- Argyle St
- Arundel St
- Balmoral St
- Burnham Rd
- Carisbrooke St
- Carlisle St
- Castle Heights
- Bombarton St
- Filter Bed Rd
- Haverhill St
- High St
- Joyce Ter
- Liberty St
- N Main St
- Stirling St
- Sutherland St
- Whittemore Ter
- York St

## Oct 15 Streets

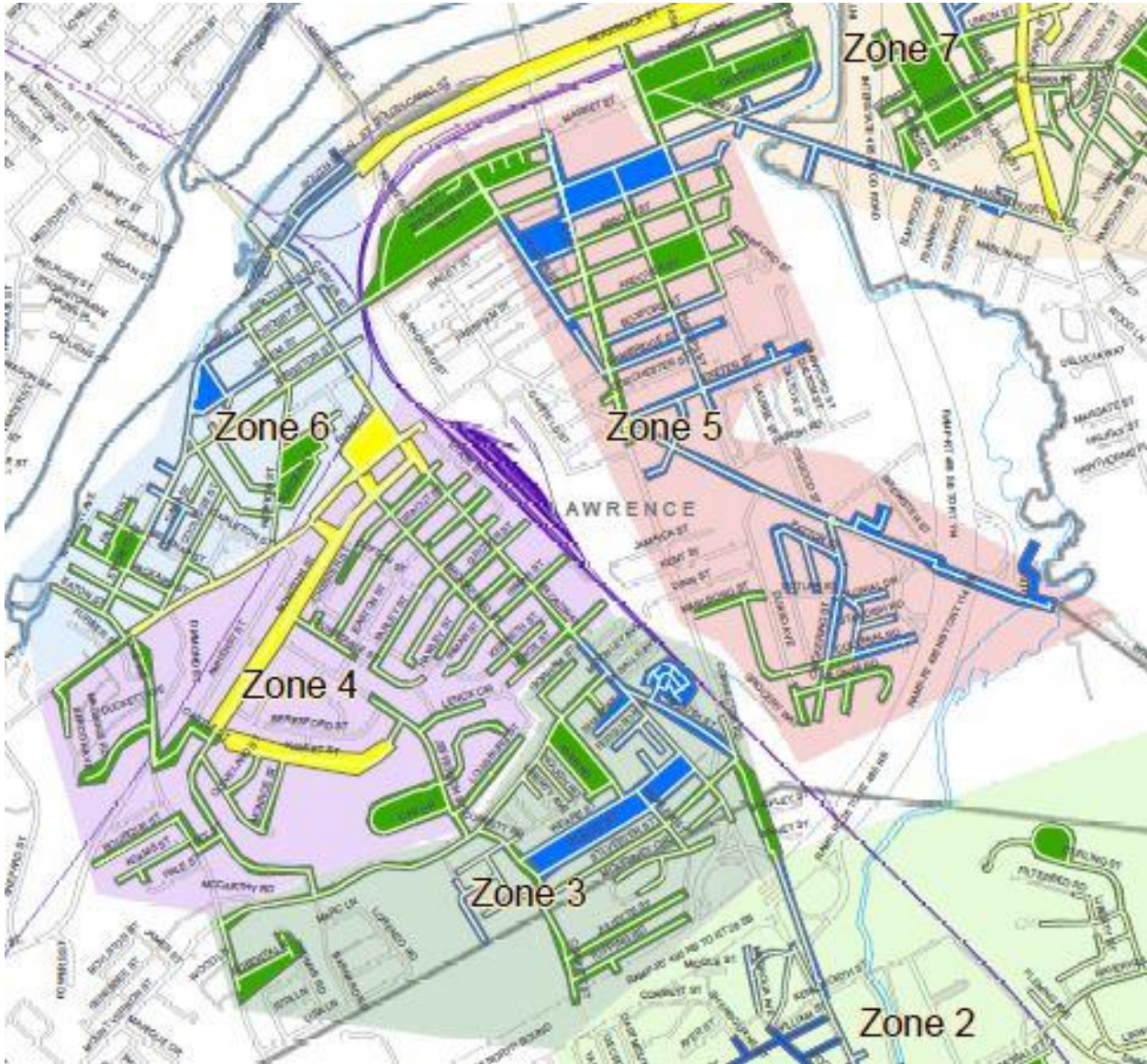
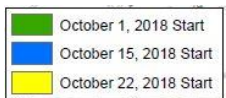
- Cotuit St
- Ferndale Ave
- Haverhill St
- High St
- Ipswich St
- Kensington St
- Magnolia Ave
- Martingale Ln
- N Main St
- Poor St
- Poor St
- Sherbourne St
- William St

## Oct 22 Streets

- Enmore St
- Haverhill St
- Linwood St



# Gas Ready Plan - Zones 3, 4, 5 and 6– Lawrence and Andover (1/2)



## Oct 1 Streets

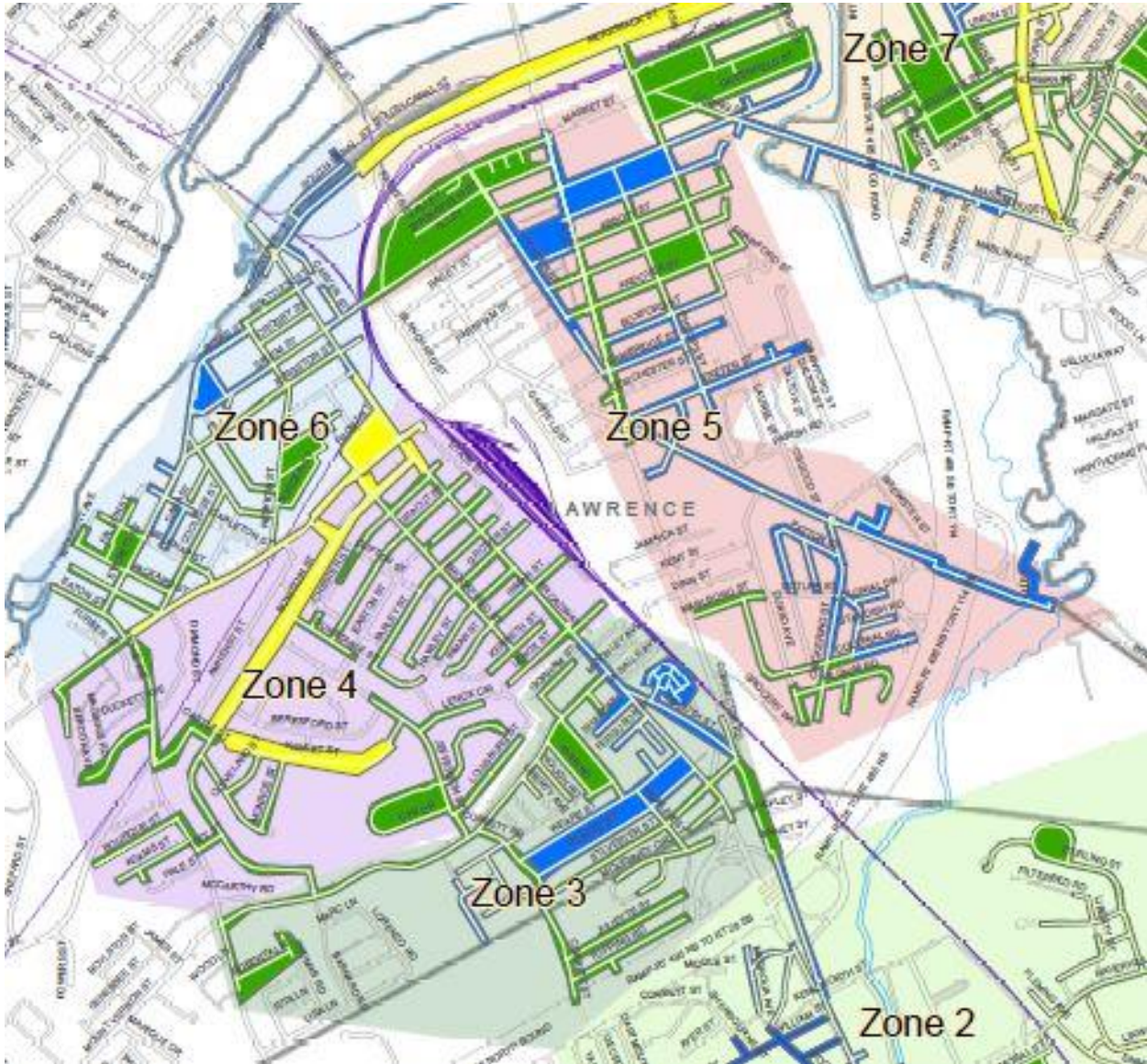
- |                |                 |                |
|----------------|-----------------|----------------|
| Abbott St      | Gorham St       | Thomas Rd      |
| Adams St       | Granville St    | Topping Rd     |
| Andover St     | Groton St       | Tyler St       |
| Atkinson Ct    | Hamlet St       | Union St       |
| Atkinson St    | Hawley St       | W Beacon St    |
| Ayer Rd        | Hough Rd        | W Hawley St    |
| Bailey St      | Inman St        | W Kenneth St   |
| Beacon Ave     | Jefferson St    | Walker Ave     |
| Beacon St      | Juliette St     | Washington Way |
| Belknap St     | Kathleen Ter    | Weare St       |
| Border St      | Kenneth St      | Winthrop Ave   |
| Bourque St     | Kingston St     | Wolcott Ave    |
| Bowdoin St     | Leeds Ter       | Wood Way       |
| Boxford St     | Lenox Cir       |                |
| Boyd St        | Lenox St        |                |
| Brookfield St  | Liberty Ave     |                |
| Burke St       | Market St       |                |
| Burlington St  | Marlboro St     |                |
| Celia St       | McKenney Cir    |                |
| Chester St     | Monroe St       |                |
| Chickering Rd  | Montrose Ave    |                |
| Cleveland St   | Mount Auburn St |                |
| Clifton St     | Mount Vernon St |                |
| Colonial Rd    | Newton St       |                |
| Coolidge St    | Osgood St       |                |
| Corbett Rd     | Packard St      |                |
| Crosby St      | Parker St       |                |
| Cyr Dr         | Phillips St     |                |
| Dana St        | Pilgrim Rd      |                |
| Danforth St    | Pilgrim St      |                |
| Davis St       | Proctor Rd      |                |
| Dorchester St  | Prospect Way    |                |
| Dracut St      | Roberta Ln      |                |
| Dunstable St   | Rowe St         |                |
| Durham St      | S Bowdoin St    |                |
| Durso Ave      | S Broadway      |                |
| E Kingston St  | S Union St      |                |
| E Sylvester St | Salem           |                |
| Easton St      | Salem St        |                |
| Eaton St       | Sanborn St      |                |
| Emmett St      | Shattuck St     |                |
| Everett St     | Shaw St         |                |
| Exeter St      | Shawsheen Rd    |                |
| Fallon St      | South St        |                |
| Farley St      | State St        |                |
| Farnham St     | Stevens Ave     |                |
| Foster St      | Stevens St      |                |
| Fowler St      | Sylvester St    |                |
| Foxcroft St    | Taft St         |                |
| Front St       | Tewksbury St    |                |

# Gas Ready Plan - Zones 3, 4, 5 and 6– Lawrence and Andover (2/2)

- October 1, 2018 Start
- October 15, 2018 Start
- October 22, 2018 Start

## Oct 15 Streets

## Oct 22 Streets



- Abbott St
- Andover St
- Bailey St
- Boxford St
- Burke St
- Cabot Rd
- Cambridge St
- Carleton St
- Carver St
- Cathedral St
- Chickering Rd
- Colonial Dr
- Colonial Rd
- Colonial Ter
- Coolidge St
- Corbett Rd
- Crestshire Dr
- Crosby St
- Dana St
- Dorchester St
- E Cambridge St
- Emmett St
- Everett St
- Exeter St
- Farnham St
- Ferguson St
- Foster St
- Fowler St
- Gorham St
- Grafton St
- Grainger St
- Halsey St
- Kingston St
- Market St
- Merrimack St
- Mount Vernon St
- Osgood St
- Patton St
- Phillips St
- Rowe St
- S Broadway
- S Canal St
- S Union St
- Salem St
- Shattuck St
- Shaw St
- Shawsheen Rd
- South St
- Standish Rd
- Stevens Ave

- Sylvester St
- Union St
- Vandergrift St
- Weare St
- Wedgewood Dr
- Winthrop Ave
- Wolcott Ave
- Zanni Ave
- Andover
- Andover St
- Beacon St
- Border St
- Bowdoin St
- Brookfield St
- Clifton St
- Coolidge St
- Copley St
- Dunstable St
- Front St
- Hamlet St
- Jefferson St
- S Bowdoin St
- S Broadway
- State St