



Massachusetts Department of Environmental Protection  
Bureau of Resource Protection - Wetlands

**WPA Form 2 – Determination of Applicability**

DA2022-055

Massachusetts Wetlands Protection Act M.G.L. c. 131, §40

**A. General Information**

**Important:**  
When filling out forms on the computer, use only the tab key to move your cursor - do not use the return key.



From:

Andover  
Conservation Commission

To: Applicant

Andover Village Improvement Society  
Name  
PO Box 5097  
Mailing Address

Property Owner (if different from applicant):

Name  
Mailing Address

Andover MA 01810  
City/Town State Zip Code

City/Town State Zip Code

1. Title and Date (or Revised Date if applicable) of Final Plans and Other Documents:

North Section Deer Jump Res.	_____	_____
Title		Date
Middle Section Deer Jump Res.	_____	_____
Title		Date
South Section Deer Jump Res.	_____	_____
Title		Date

2. Date Request Filed:

August 2, 2022

**B. Determination**

Pursuant to the authority of M.G.L. c. 131, § 40, the Conservation Commission considered your Request for Determination of Applicability, with its supporting documentation, and made the following Determination.

Project Description (if applicable):

Removal of invasive species  
\_\_\_\_\_  
\_\_\_\_\_  
\_\_\_\_\_  
\_\_\_\_\_

Project Location:

0 River Road - Deer Jump Reservation see attached  
Street Address  
See attached  
Assessors Map/Plat Number

Andover  
City/Town  
See attached  
Parcel/Lot Number



**Massachusetts Department of Environmental Protection**  
Bureau of Resource Protection - Wetlands

**WPA Form 2 – Determination of Applicability**

Massachusetts Wetlands Protection Act M.G.L. c. 131, §40

---

**B. Determination (cont.)**

The following Determination(s) is/are applicable to the proposed site and/or project relative to the Wetlands Protection Act and regulations:

Positive Determination

Note: No work within the jurisdiction of the Wetlands Protection Act may proceed until a final Order of Conditions (issued following submittal of a Notice of Intent or Abbreviated Notice of Intent) or Order of Resource Area Delineation (issued following submittal of Simplified Review ANRAD) has been received from the issuing authority (i.e., Conservation Commission or the Department of Environmental Protection).

1. The area described on the referenced plan(s) is an area subject to protection under the Act. Removing, filling, dredging, or altering of the area requires the filing of a Notice of Intent.

2a. The boundary delineations of the following resource areas described on the referenced plan(s) are confirmed as accurate. Therefore, the resource area boundaries confirmed in this Determination are binding as to all decisions rendered pursuant to the Wetlands Protection Act and its regulations regarding such boundaries for as long as this Determination is valid.

---

---

---

2b. The boundaries of resource areas listed below are not confirmed by this Determination, regardless of whether such boundaries are contained on the plans attached to this Determination or to the Request for Determination.

---

---

---

3. The work described on referenced plan(s) and document(s) is within an area subject to protection under the Act and will remove, fill, dredge, or alter that area. Therefore, said work requires the filing of a Notice of Intent.

4. The work described on referenced plan(s) and document(s) is within the Buffer Zone and will alter an Area subject to protection under the Act. Therefore, said work requires the filing of a Notice of Intent or ANRAD Simplified Review (if work is limited to the Buffer Zone).

5. The area and/or work described on referenced plan(s) and document(s) is subject to review and approval by:

\_\_\_\_\_  
Name of Municipality

Pursuant to the following municipal wetland ordinance or bylaw:

\_\_\_\_\_  
Name

\_\_\_\_\_  
Ordinance or Bylaw Citation



**Massachusetts Department of Environmental Protection**  
Bureau of Resource Protection - Wetlands

**WPA Form 2 – Determination of Applicability**

Massachusetts Wetlands Protection Act M.G.L. c. 131, §40

**B. Determination (cont.)**

6. The following area and/or work, if any, is subject to a municipal ordinance or bylaw but not subject to the Massachusetts Wetlands Protection Act:
- 
- 

7. If a Notice of Intent is filed for the work in the Riverfront Area described on referenced plan(s) and document(s), which includes all or part of the work described in the Request, the applicant must consider the following alternatives. (Refer to the wetland regulations at 10.58(4)c. for more information about the scope of alternatives requirements):

- Alternatives limited to the lot on which the project is located.
- Alternatives limited to the lot on which the project is located, the subdivided lots, and any adjacent lots formerly or presently owned by the same owner.
- Alternatives limited to the original parcel on which the project is located, the subdivided parcels, any adjacent parcels, and any other land which can reasonably be obtained within the municipality.
- Alternatives extend to any sites which can reasonably be obtained within the appropriate region of the state.

**Negative Determination**

Note: No further action under the Wetlands Protection Act is required by the applicant. However, if the Department is requested to issue a Superseding Determination of Applicability, work may not proceed on this project unless the Department fails to act on such request within 35 days of the date the request is post-marked for certified mail or hand delivered to the Department. Work may then proceed at the owner's risk only upon notice to the Department and to the Conservation Commission. Requirements for requests for Superseding Determinations are listed at the end of this document.

1. The area described in the Request is not an area subject to protection under the Act or the Buffer Zone.
2. The work described in the Request is within an area subject to protection under the Act, but will not remove, fill, dredge, or alter that area. Therefore, said work does not require the filing of a Notice of Intent.
3. The work described in the Request is within the Buffer Zone, as defined in the regulations, but will not alter an Area subject to protection under the Act. Therefore, said work does not require the filing of a Notice of Intent, subject to the following conditions (if any).  
See Special Conditions Attached
- 

4. The work described in the Request is not within an Area subject to protection under the Act (including the Buffer Zone). Therefore, said work does not require the filing of a Notice of Intent, unless and until said work alters an Area subject to protection under the Act.

# 0 River Road and other Parcels – AVIS Deer Jump Reservation DA2022-055 Herbicide.

ANDOVER, MASSACHUSETTS

The attached Determination of Applicability is issued by the Andover Conservation Commission subject to the following conditions:

1 FINDING - NOTICE OF JURISDICTION UNDER THE MASSACHUSETTS WETLANDS PROTECTION ACT, M.G.L.c. 131, § 40. The Andover Conservation Commission hereby finds that all or part of the property on which the work authorized by this Determination of Applicability is proposed is subject to jurisdiction under the Massachusetts Wetlands Protection Act, M.G.L.c. 131, § 40. The owner is hereby notified of his or her responsibility to comply with the provisions of that statute. **This condition shall remain in effect in perpetuity.**

**All Herbicides are to be applied in accordance with all state regulations and the registered label of the product.**

2 COMPLIANCE. Failure to comply with all conditions stated in this Determination of Applicability shall be deemed cause for revocation. Failure to comply with all the terms and conditions of this Determination of Applicability may be deemed to be a violation of the Massachusetts Wetlands Protection Act, M.G.L.c. 131, § 40, and/or Article XIV, ANDOVER WETLANDS PROTECTION BY-LAW.

3 FINDING – WAIVER OF SUBMISSION REQUIREMENTS. The Andover Conservation Commission hereby waives a portion of their submission requirements at the applicant’s request (**Plan Requirements of the CONSERVATION COMMISSION APPLICATION POLICIES Revised through MAY 6, 2008**).

4 FINDING - 25 FOOT PERMANENT BUFFER STRIP PROTECTED. The Andover Conservation Commission hereby finds that the limit of construction, as depicted on the approved plan, shall remain in effect in perpetuity at a minimum distance no less than 25 feet from the wetland boundary as depicted on the approved plan. No building or alteration is to occur in this restricted area. The condition will be enforceable by the Andover Conservation Commission against the owner and /or its successors. **This condition shall remain in effect in perpetuity.**

The plans referenced in this Determination of Applicability shall be recorded with the Determination of Applicability and cross referenced thereto in the Essex County Registry of Deeds and/or the Essex County Registry District.

5 RECORDATION. No work shall be undertaken until this Determination of Applicability has been recorded in the Registry of Deeds or the Land Court for the district in which the land is

located, within the chain of title of the affected property. In the case of recorded land, the Determination of Applicability shall also be noted in the Registry's Grantor Index under the name of the owner of the land upon which the proposed work is to be done. In the case of registered land, the Determination of Applicability shall also be noted on the Land Court Certificate of Title of the owner of the land upon which the proposed work is to be done. The recording information shall be submitted to the Andover Conservation Commission prior to commencement of work. This section shall not be construed to require the issuance of a Certificate of Compliance. However, the Conservation Commission will issue a written statement of satisfactory completion upon receipt of a written request for same, pending satisfactory completion of work.

In the event that the original Determination of Applicability is lost prior to recordation the applicant shall either file a new Request for Determination of Applicability, or alternatively, the applicant shall pay a fee of one hundred dollars to the Town of Andover in order to obtain a certified copy for recording.

7 PLAN CHANGES. Any changes made or intended to be made to the above-referenced plan shall require the applicant or his successors in interest to inquire in writing of the Conservation Commission whether the proposed change is significant to the interests of the Wetlands Protection Act. Failure to secure prior approval for changes will, at minimum, require the owner or responsible party to file a Notice of Intent, and to obtain an Order of Conditions.

8 RIGHT TO INSPECT. Members and agents of the Andover Conservation Commission shall have the right to enter and inspect the premises to evaluate compliance with these conditions and to require the submittal of any data deemed necessary by the Commission for that evaluation.

FINAL INSPECTION. Upon completion of the project the applicant or his successor shall notify the Conservation Commission in writing that all work has been completed in conformity with the above-referenced plan and conditions.



**Massachusetts Department of Environmental Protection**  
 Bureau of Resource Protection - Wetlands  
**WPA Form 2 – Determination of Applicability**  
 Massachusetts Wetlands Protection Act M.G.L. c. 131, §40

**B. Determination (cont.)**

- 5. The area described in the Request is subject to protection under the Act. Since the work described therein meets the requirements for the following exemption, as specified in the Act and the regulations, no Notice of Intent is required:

Exempt Activity (site applicable statutory/regulatory provisions)

---

- 6. The area and/or work described in the Request is not subject to review and approval by:

Name of Municipality

---

Pursuant to a municipal wetlands ordinance or bylaw.

Name

---

Ordinance or Bylaw Citation

---

**C. Authorization**

This Determination is issued to the applicant and delivered as follows:

- by hand delivery on \_\_\_\_\_
  - by certified mail, return receipt requested on \_\_\_\_\_
- Date Aug 22, 2022 Date

This Determination is valid for **three years** from the date of issuance (except Determinations for Vegetation Management Plans which are valid for the duration of the Plan). This Determination does not relieve the applicant from complying with all other applicable federal, state, or local statutes, ordinances, bylaws, or regulations.

This Determination must be signed by a majority of the Conservation Commission. A copy must be sent to the appropriate DEP Regional Office (see <https://www.mass.gov/service-details/massdep-regional-offices-by-community>) and the property owner (if different from the applicant).

---



Massachusetts Department of Environmental Protection  
Bureau of Resource Protection - Wetlands








**WPA Form 2 – Determination of Applicability**

Massachusetts Wetlands Protection Act M.G.L. c. 131, §40

**C. Authorization (cont.)**

August 16, 2022

Signatures:

Signature		Donald Cooper
		Printed Name
Signature		Thomas Brady
		Printed Name
Signature		Ellen Townson
		Printed Name
Signature		Kevin Porter
		Printed Name
Signature		Jon Honea
		Printed Name
Signature		Floyd Greenwood
		Printed Name
Signature		Alix Driscoll
		Printed Name
Signature		Printed Name

**D. Appeals**

The applicant, owner, any person aggrieved by this Determination, any owner of land abutting the land upon which the proposed work is to be done, or any ten residents of the city or town in which such land is located, are hereby notified of their right to request the appropriate Department of Environmental Protection Regional Office (see <https://www.mass.gov/service-details/massdep-regional-offices-by-community>) to issue a Superseding Determination of Applicability. The request must be made by certified mail or hand delivery to the Department, with the appropriate filing fee and Fee Transmittal Form (see Request for Departmental Action Fee Transmittal Form) as provided in 310 CMR 10.03(7) within ten business days from the date of issuance of this Determination. A copy of the request shall at the same time be sent by certified mail or hand delivery to the Conservation Commission and to the applicant if he/she is not the appellant. The request shall state clearly and concisely the objections to the Determination which is being appealed. To the extent that the Determination is based on a municipal ordinance or bylaw and not on the Massachusetts Wetlands Protection Act or regulations, the Department of Environmental Protection has no appellate jurisdiction.

WORK AREA PARCELS OWNED BY AVIS

Buffer	PROP_ID	LOC_ID	LOT_SIZE	USE_CODE	SITE_ADDR	ADDR_NUM	FULL_STR	LOCALITY	ZIP	OWNER1	OWN_ADDR	OWN_CITY	OWN_STATE	OWN_ZIP	ZONING
	100 187-5	F_730397_3076858	0.38	950	0 RIVER RD	0	RIVER RD	ANDOVER	1810	AVIS	PO BOX 5097	ANDOVER	MA	1810	SRC
	100 188-6	F_730717_3074782	42.75	950	0 RIVER RD	0	RIVER RD	ANDOVER	1810	AVIS	PO BOX 5097	ANDOVER	MA	1810	SRC
	100 204-18	F_730662_3072134	8.46	950	4 FOSSEN WY	4	FOSSEN WY	ANDOVER	1810	AVIS	PO BOX 90	ANDOVER	MA	1810	SRC
	100 204-25	F_729910_3073606	2.64	950	0 LAUNCHING RD	0	LAUNCHING RD	ANDOVER	1810	AVIS	PO BOX 5097	ANDOVER	MA	1810	SRC
	100 204-25A	F_730130_3073983	0.14	950	0 LAUNCHING RD	0	LAUNCHING RD	ANDOVER	1810	AVIS	PO BOX 5097	ANDOVER	MA	1810	SRC
	100 205-33E	F_729160_3071693	1.94	950	10 FURNARI FARM LN	10	FURNARI FARM LN	ANDOVER	1810	AVIS	PO BOX 5097	ANDOVER	MA	1810	SRC
	100 205-36H	F_729447_3071941	2.77	950	0 INWOOD LN	0	INWOOD LN	ANDOVER	1810	AVIS	PO BOX 5097	ANDOVER	MA	1810	SRC
	100 214-11F	F_728180_3070288	0.61	950	6 WINCHESTER DR	6	WINCHESTER DR	ANDOVER	1810	AVIS	PO BOX 5097	ANDOVER	MA	1810	SRC
	100 214-12B	F_728370_3070527	0.66	950	0 PETEROF CI	0	PETEROF CI	ANDOVER	1810	AVIS	PO BOX 5097	ANDOVER	MA	1810	SRC
	100 214-13	F_728716_3070892	3.24	950	289 R RIVER RD	289	RIVER RD	ANDOVER	1810	AVIS	PO BOX 5097	ANDOVER	MA	1810	SRC
	100 215-14	F_727369_3068624	3.05	950	19 NOLLET DR	19	NOLLET DR	ANDOVER	1810	AVIS	PO BOX 90	ANDOVER	MA	1810	SRC
	200 215-18	F_727731_3069379	0.91	950	9 A NOLLET DR	9	NOLLET DR	ANDOVER	1810	AVIS	PO BOX 90	ANDOVER	MA	1810	SRC
	100 215-8	F_727226_3068942	24	950	0 RIVER RD	0	RIVER RD	ANDOVER	1810	AVIS	PO BOX 5097	ANDOVER	MA	1810	SRC
	200 223-SU	F_726999_3067419	5.34	950	1 RAVENS BLUFF	1	RAVENS BLUFF	ANDOVER	1810	AVIS	PO BOX 5097	ANDOVER	MA	1810	SRC
	200 223-6B	F_727246_3068296	1.18	950	365 RIVER RD	365	RIVER RD	ANDOVER	1810	AVIS	PO BOX 5097	ANDOVER	MA	1810	SRC
	100 231-2	F_722502_3064414	5.97	950	0 RIVER RD	0	RIVER RD	ANDOVER	1810	AVIS	PO BOX 5097	ANDOVER	MA	1810	SRC
	100 231-3	F_722939_3064698	16.26	950	0 RIVER RD	0	RIVER RD	ANDOVER	1810	AVIS	PO BOX 5097	ANDOVER	MA	1810	SRC
	100 214-13F	F_728891_3071297	1.48	950	9 JILLIAN WY	9	JILLIAN WY	ANDOVER	1810	AVIS	PO BOX 5097	ANDOVER	MA	1810	SRC
	100 231-6	F_723557_3065205	26.6	932	463 RIVER RD	463	RIVER RD	ANDOVER	1810	AVIS	PO BOX 5097	ANDOVER	MA	1810	SRC