

**Massachusetts Department of Environmental Protection  
Bureau of Resource Protection - Wetlands**

**WPA Form 5 – Order of Conditions**

Massachusetts Wetlands Protection Act M.G.L. c. 131, §40  
and the *Town of Andover Wetlands Protection Bylaw*

Provided by MassDEP:

090-1367

MassDEP File #

eDEP Transaction #

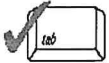
Andover

City/Town

**A. General Information**

**Please note:**  
this form has  
been modified  
with added  
space to  
accommodate  
the Registry  
of Deeds  
Requirements

**Important:**  
When filling  
out forms on  
the  
computer,  
use only the  
tab key to  
move your  
cursor - do  
not use the  
return key.




1. From: Andover  
Conservation Commission

2. This issuance is for  
(check one): a.  Order of Conditions b.  Amended Order of Conditions

3. To: Applicant:  
Robert Lamppa  
a. First Name b. Last Name  
Pfizer Inc.  
c. Organization  
1 Burt Road  
d. Mailing Address  
Andover MA 01810  
e. City/Town f. State g. Zip Code

4. Property Owner (if different from applicant):  
Genetics Institute Inc.  
a. First Name b. Last Name  
c. Organization  
100 Route 206 North  
d. Mailing Address  
Peapack NJ 07977  
e. City/Town f. State g. Zip Code

5. Project Location:  
1 Burt Road & 66 Lowell Junction Road Andover  
a. Street Address b. City/Town  
Maps 183 & 159 Parcels 14 & 18  
c. Assessors Map/Plat Number d. Parcel/Lot Number  
Latitude and Longitude, if known: 42.61255 N 71.16980 W  
d. Latitude e. Longitude



**Massachusetts Department of Environmental Protection  
Bureau of Resource Protection - Wetlands**

**WPA Form 5 – Order of Conditions**

Massachusetts Wetlands Protection Act M.G.L. c. 131, §40  
and the *Town of Andover Wetlands Protection Bylaw*

Provided by MassDEP:  
090-1367

MassDEP File #

eDEP Transaction #

Andover

City/Town

**A. General Information (cont.)**

6. Property recorded at the Registry of Deeds for (attach additional information if more than one parcel):

Northern Essex

10166

a. County

b. Certificate Number (if registered land)

2388

186

c. Book

d. Page

7. Dates: a. Date Notice of Intent Filed 4/6/2021 b. Date Public Hearing Closed 8/19/2021 c. Date of Issuance Aug 24, 2021

8. Final Approved Plans and Other Documents (attach additional plan or document references as needed):

Notice of Intent Submission Andover Campus Perimeter Fence Project (see Special Condition 19 for list of plan sheets)

a. Plan Title

Stantec

Sean B. Foster, PE

b. Prepared By

c. Signed and Stamped by

August 3, 2021

Varies by sheet

d. Final Revision Date

e. Scale

VHB Wetland Impact Assessment Memorandum

August 3, 2021

f. Additional Plan or Document Title

g. Date

**B. Findings**

1. Findings pursuant to the Massachusetts Wetlands Protection Act:

Following the review of the above-referenced Notice of Intent and based on the information provided in this application and presented at the public hearing, this Commission finds that the areas in which work is proposed is significant to the following interests of the Wetlands Protection Act (the Act). Check all that apply:

- a.  Public Water Supply
- b.  Land Containing Shellfish
- c.  Prevention of Pollution
- d.  Private Water Supply
- e.  Fisheries
- f.  Protection of Wildlife Habitat
- g.  Groundwater Supply
- h.  Storm Damage Prevention
- i.  Flood Control

2. This Commission hereby finds the project, as proposed, is: (check one of the following boxes)

**Approved** subject to:

- a.  the following conditions which are necessary in accordance with the performance standards set forth in the wetlands regulations. This Commission orders that all work shall be performed in accordance with the Notice of Intent referenced above, the following General Conditions, and any other special conditions attached to this Order. To the extent that the following conditions modify or differ from the plans, specifications, or other proposals submitted with the Notice of Intent, these conditions shall control.



Massachusetts Department of Environmental Protection  
Bureau of Resource Protection - Wetlands

**WPA Form 5 – Order of Conditions**

Massachusetts Wetlands Protection Act M.G.L. c. 131, §40  
and the *Town of Andover Wetlands Protection Bylaw*

Provided by MassDEP:  
090-1367

MassDEP File #

eDEP Transaction #

Andover

City/Town


**B. Findings (cont.)**

Denied because:

- b.  the proposed work cannot be conditioned to meet the performance standards set forth in the wetland regulations. Therefore, work on this project may not go forward unless and until a new Notice of Intent is submitted which provides measures which are adequate to protect the interests of the Act, and a final Order of Conditions is issued. **A description of the performance standards which the proposed work cannot meet is attached to this Order.**
- c.  the information submitted by the applicant is not sufficient to describe the site, the work, or the effect of the work on the interests identified in the Wetlands Protection Act. Therefore, work on this project may not go forward unless and until a revised Notice of Intent is submitted which provides sufficient information and includes measures which are adequate to protect the Act's interests, and a final Order of Conditions is issued. **A description of the specific information which is lacking and why it is necessary is attached to this Order as per 310 CMR 10.05(6)(c).**
3.  Buffer Zone Impacts: Shortest distance between limit of project disturbance and the wetland resource area specified in 310 CMR 10.02(1)(a) 1  
a. linear feet

**Inland Resource Area Impacts: Check all that apply below. (For Approvals Only)**

Resource Area	Proposed Alteration	Permitted Alteration	Proposed Replacement	Permitted Replacement
4. <input type="checkbox"/> Bank	a. linear feet	b. linear feet	c. linear feet	d. linear feet
5. <input checked="" type="checkbox"/> Bordering Vegetated Wetland	<u>0</u> a. square feet	<u>0</u> b. square feet	<u>0</u> c. square feet	<u>1,290± restoration</u> d. square feet
6. <input type="checkbox"/> Land Under Waterbodies and Waterways	a. square feet e. c/y dredged	b. square feet f. c/y dredged	c. square feet	d. square feet
7. <input type="checkbox"/> Bordering Land Subject to Flooding	a. square feet	b. square feet	c. square feet	d. square feet
Cubic Feet Flood Storage	e. cubic feet	f. cubic feet	g. cubic feet	h. cubic feet
8. <input type="checkbox"/> Isolated Land Subject to Flooding	a. square feet	b. square feet		
Cubic Feet Flood Storage	c. cubic feet	d. cubic feet	e. cubic feet	f. cubic feet
9. <input checked="" type="checkbox"/> Riverfront Area	<u>1,614</u> a. total sq. feet	<u>3,450</u> b. total sq. feet		
Sq ft within 100 ft	<u>0</u> c. square feet	<u>0</u> d. square feet	<u>0</u> e. square feet	<u>0</u> f. square feet
Sq ft between 100-200 ft	<u>1614</u> g. square feet	<u>3,450</u> h. square feet	<u>0</u> i. square feet	<u>0</u> j. square feet



**Massachusetts Department of Environmental Protection  
Bureau of Resource Protection - Wetlands**

**WPA Form 5 – Order of Conditions**

Massachusetts Wetlands Protection Act M.G.L. c. 131, §40  
and the *Town of Andover Wetlands Protection Bylaw*

Provided by MassDEP:  
090-1367

MassDEP File #

eDEP Transaction #

Andover

City/Town

**B. Findings (cont.)**

**Coastal Resource Area Impacts:** Check all that apply below. (For Approvals Only)

	Proposed Alteration	Permitted Alteration	Proposed Replacement	Permitted Replacement
10. <input type="checkbox"/> Designated Port Areas	Indicate size under Land Under the Ocean, below			
11. <input type="checkbox"/> Land Under the Ocean	_____	_____		
	a. square feet	b. square feet		
	_____	_____		
	c. c/y dredged	d. c/y dredged		
12. <input type="checkbox"/> Barrier Beaches	Indicate size under Coastal Beaches and/or Coastal Dunes below			
13. <input type="checkbox"/> Coastal Beaches	_____	_____	_____	_____
	a. square feet	b. square feet	c. nourishment	d. nourishment
14. <input type="checkbox"/> Coastal Dunes	_____	_____	_____	_____
	a. square feet	b. square feet	c. nourishment	d. nourishment
15. <input type="checkbox"/> Coastal Banks	_____	_____		
	a. linear feet	b. linear feet		
16. <input type="checkbox"/> Rocky Intertidal Shores	_____	_____		
	a. square feet	b. square feet		
17. <input type="checkbox"/> Salt Marshes	_____	_____	_____	_____
	a. square feet	b. square feet	c. square feet	d. square feet
18. <input type="checkbox"/> Land Under Salt Ponds	_____	_____		
	a. square feet	b. square feet		
	_____	_____		
	c. c/y dredged	d. c/y dredged		
19. <input type="checkbox"/> Land Containing Shellfish	_____	_____	_____	_____
	a. square feet	b. square feet	c. square feet	d. square feet
20. <input type="checkbox"/> Fish Runs	Indicate size under Coastal Banks, Inland Bank, Land Under the Ocean, and/or inland Land Under Waterbodies and Waterways, above			
	_____	_____		
	a. c/y dredged	b. c/y dredged		
21. <input type="checkbox"/> Land Subject to Coastal Storm Flowage	_____	_____		
	a. square feet	b. square feet		



Massachusetts Department of Environmental Protection  
Bureau of Resource Protection - Wetlands

**WPA Form 5 – Order of Conditions**

Massachusetts Wetlands Protection Act M.G.L. c. 131, §40  
and the *Town of Andover Wetlands Protection Bylaw*

Provided by MassDEP:  
090-1367  
MassDEP File #

eDEP Transaction #  
Andover  
City/Town

**B. Findings (cont.)**

\* #22. If the project is for the purpose of restoring or enhancing a wetland resource area in addition to the square footage that has been entered in Section B.5.c (BVW) or B.17.c (Salt Marsh) above, please enter the additional amount here.

22.  Restoration/Enhancement \*:

a. square feet of BVW

b. square feet of salt marsh

23.  Stream Crossing(s):

a. number of new stream crossings

b. number of replacement stream crossings

**C. General Conditions Under Massachusetts Wetlands Protection Act**

The following conditions are only applicable to Approved projects.

1. Failure to comply with all conditions stated herein, and with all related statutes and other regulatory measures, shall be deemed cause to revoke or modify this Order.
2. The Order does not grant any property rights or any exclusive privileges; it does not authorize any injury to private property or invasion of private rights.
3. This Order does not relieve the permittee or any other person of the necessity of complying with all other applicable federal, state, or local statutes, ordinances, bylaws, or regulations.
4. The work authorized hereunder shall be completed within three years from the date of this Order unless either of the following apply:
  - a. the work is a maintenance dredging project as provided for in the Act; or
  - b. the time for completion has been extended to a specified date more than three years, but less than five years, from the date of issuance. If this Order is intended to be valid for more than three years, the extension date and the special circumstances warranting the extended time period are set forth as a special condition in this Order.
5. This Order may be extended by the issuing authority for one or more periods of up to three years each upon application to the issuing authority at least 30 days prior to the expiration date of the Order.
6. If this Order constitutes an Amended Order of Conditions, this Amended Order of Conditions does not extend the issuance date of the original Final Order of Conditions and the Order will expire on \_\_\_\_\_ unless extended in writing by the Department.
7. Any fill used in connection with this project shall be clean fill. Any fill shall contain no trash, refuse, rubbish, or debris, including but not limited to lumber, bricks, plaster, wire, lath, paper, cardboard, pipe, tires, ashes, refrigerators, motor vehicles, or parts of any of the foregoing.
8. This Order is not final until all administrative appeal periods from this Order have elapsed, or if such an appeal has been taken, until all proceedings before the Department have been completed.



Massachusetts Department of Environmental Protection  
Bureau of Resource Protection - Wetlands

## WPA Form 5 – Order of Conditions

Massachusetts Wetlands Protection Act M.G.L. c. 131, §40  
and the *Town of Andover Wetlands Protection Bylaw*

Provided by MassDEP:

090-1367

MassDEP File #

eDEP Transaction #

Andover

City/Town

### C. General Conditions Under Massachusetts Wetlands Protection Act (cont.)

9. No work shall be undertaken until the Order has become final and then has been recorded in the Registry of Deeds or the Land Court for the district in which the land is located, within the chain of title of the affected property. In the case of recorded land, the Final Order shall also be noted in the Registry's Grantor Index under the name of the owner of the land upon which the proposed work is to be done. In the case of the registered land, the Final Order shall also be noted on the Land Court Certificate of Title of the owner of the land upon which the proposed work is done. The recording information shall be submitted to the Conservation Commission on the form at the end of this Order, which form must be stamped by the Registry of Deeds, prior to the commencement of work.
10. A sign shall be displayed at the site not less than two square feet or more than three square feet in size bearing the words,  

"Massachusetts Department of Environmental Protection" [or, "MassDEP"]  
"File Number            090-1367            "
11. Where the Department of Environmental Protection is requested to issue a Superseding Order, the Conservation Commission shall be a party to all agency proceedings and hearings before MassDEP.
12. Upon completion of the work described herein, the applicant shall submit a Request for Certificate of Compliance (WPA Form 8A) to the Conservation Commission.
13. The work shall conform to the plans and special conditions referenced in this order.
14. Any change to the plans identified in Condition #13 above shall require the applicant to inquire of the Conservation Commission in writing whether the change is significant enough to require the filing of a new Notice of Intent.
15. The Agent or members of the Conservation Commission and the Department of Environmental Protection shall have the right to enter and inspect the area subject to this Order at reasonable hours to evaluate compliance with the conditions stated in this Order, and may require the submittal of any data deemed necessary by the Conservation Commission or Department for that evaluation.
16. This Order of Conditions shall apply to any successor in interest or successor in control of the property subject to this Order and to any contractor or other person performing work conditioned by this Order.
17. Prior to the start of work, and if the project involves work adjacent to a Bordering Vegetated Wetland, the boundary of the wetland in the vicinity of the proposed work area shall be marked by wooden stakes or flagging. Once in place, the wetland boundary markers shall be maintained until a Certificate of Compliance has been issued by the Conservation Commission.



Massachusetts Department of Environmental Protection  
Bureau of Resource Protection - Wetlands

## WPA Form 5 – Order of Conditions

Massachusetts Wetlands Protection Act M.G.L. c. 131, §40  
and the *Town of Andover Wetlands Protection Bylaw*

Provided by MassDEP:  
090-1367

MassDEP File #

eDEP Transaction #

Andover

City/Town

### C. General Conditions Under Massachusetts Wetlands Protection Act (cont.)

18. All sedimentation barriers shall be maintained in good repair until all disturbed areas have been fully stabilized with vegetation or other means. At no time shall sediments be deposited in a wetland or water body. During construction, the applicant or his/her designee shall inspect the erosion controls on a daily basis and shall remove accumulated sediments as needed. The applicant shall immediately control any erosion problems that occur at the site and shall also immediately notify the Conservation Commission, which reserves the right to require additional erosion and/or damage prevention controls it may deem necessary. Sedimentation barriers shall serve as the limit of work unless another limit of work line has been approved by this Order.

#### NOTICE OF STORMWATER CONTROL AND MAINTENANCE REQUIREMENTS

19. **The work associated with this Order (the “Project”) is (1)  is not (2)  subject to the Massachusetts Stormwater Standards. If the work is subject to the Stormwater Standards, then the project is subject to the following conditions:**
- a) All work, including site preparation, land disturbance, construction and redevelopment, shall be implemented in accordance with the construction period pollution prevention and erosion and sedimentation control plan and, if applicable, the Stormwater Pollution Prevention Plan required by the National Pollution Discharge Elimination System Construction General Permit as required by Stormwater Condition 8. Construction period erosion, sedimentation and pollution control measures and best management practices (BMPs) shall remain in place until the site is fully stabilized.
- b) No stormwater runoff may be discharged to the post-construction stormwater BMPs unless and until a Registered Professional Engineer provides a Certification that:
- i. all construction period BMPs have been removed or will be removed by a date certain specified in the Certification. For any construction period BMPs intended to be converted to post construction operation for stormwater attenuation, recharge, and/or treatment, the conversion is allowed by the MassDEP Stormwater Handbook BMP specifications and that the BMP has been properly cleaned or prepared for post construction operation, including removal of all construction period sediment trapped in inlet and outlet control structures;
  - ii. as-built final construction BMP plans are included, signed and stamped by a Registered Professional Engineer, certifying the site is fully stabilized;
  - iii. any illicit discharges to the stormwater management system have been removed, as per the requirements of Stormwater Standard 10;
  - iv. all post-construction stormwater BMPs are installed in accordance with the plans (including all planting plans) approved by the issuing authority, and have been inspected to ensure that they are not damaged and that they are in proper working condition;
  - v. any vegetation associated with post-construction BMPs is suitably established to withstand erosion.



Massachusetts Department of Environmental Protection  
Bureau of Resource Protection - Wetlands

## WPA Form 5 – Order of Conditions

Massachusetts Wetlands Protection Act M.G.L. c. 131, §40  
and the *Town of Andover Wetlands Protection Bylaw*

Provided by MassDEP:  
090-1367  
MassDEP File #

eDEP Transaction #  
Andover  
City/Town

### C. General Conditions Under Massachusetts Wetlands Protection Act (cont.)

- c) The landowner is responsible for BMP maintenance until the issuing authority is notified that another party has legally assumed responsibility for BMP maintenance. Prior to requesting a Certificate of Compliance, or Partial Certificate of Compliance, the responsible party (defined in General Condition 18(e)) shall execute and submit to the issuing authority an Operation and Maintenance Compliance Statement ("O&M Statement) for the Stormwater BMPs identifying the party responsible for implementing the stormwater BMP Operation and Maintenance Plan ("O&M Plan") and certifying the following: *i.*) the O&M Plan is complete and will be implemented upon receipt of the Certificate of Compliance, and *ii.*) the future responsible parties shall be notified in writing of their ongoing legal responsibility to operate and maintain the stormwater management BMPs and implement the Stormwater Pollution Prevention Plan.
- d) Post-construction pollution prevention and source control shall be implemented in accordance with the long-term pollution prevention plan section of the approved Stormwater Report and, if applicable, the Stormwater Pollution Prevention Plan required by the National Pollution Discharge Elimination System Multi-Sector General Permit.
- e) Unless and until another party accepts responsibility, the landowner, or owner of any drainage easement, assumes responsibility for maintaining each BMP. To overcome this presumption, the landowner of the property must submit to the issuing authority a legally binding agreement of record, acceptable to the issuing authority, evidencing that another entity has accepted responsibility for maintaining the BMP, and that the proposed responsible party shall be treated as a permittee for purposes of implementing the requirements of Conditions 18(f) through 18(k) with respect to that BMP. Any failure of the proposed responsible party to implement the requirements of Conditions 18(f) through 18(k) with respect to that BMP shall be a violation of the Order of Conditions or Certificate of Compliance. In the case of stormwater BMPs that are serving more than one lot, the legally binding agreement shall also identify the lots that will be serviced by the stormwater BMPs. A plan and easement deed that grants the responsible party access to perform the required operation and maintenance must be submitted along with the legally binding agreement.
- f) The responsible party shall operate and maintain all stormwater BMPs in accordance with the design plans, the O&M Plan, and the requirements of the Massachusetts Stormwater Handbook.



Massachusetts Department of Environmental Protection  
Bureau of Resource Protection - Wetlands

### WPA Form 5 – Order of Conditions

Massachusetts Wetlands Protection Act M.G.L. c. 131, §40  
and the *Town of Andover Wetlands Protection Bylaw*

Provided by MassDEP:  
090-1367

MassDEP File #

eDEP Transaction #

Andover

City/Town

#### C. General Conditions Under Massachusetts Wetlands Protection Act (cont.)

- g) The responsible party shall:
  1. Maintain an operation and maintenance log for the last three (3) consecutive calendar years of inspections, repairs, maintenance and/or replacement of the stormwater management system or any part thereof, and disposal (for disposal the log shall indicate the type of material and the disposal location);
  2. Make the maintenance log available to MassDEP and the Conservation Commission ("Commission") upon request; and
  3. Allow members and agents of the MassDEP and the Commission to enter and inspect the site to evaluate and ensure that the responsible party is in compliance with the requirements for each BMP established in the O&M Plan approved by the issuing authority.
- h) All sediment or other contaminants removed from stormwater BMPs shall be disposed of in accordance with all applicable federal, state, and local laws and regulations.
- i) Illicit discharges to the stormwater management system as defined in 310 CMR 10.04 are prohibited.
- j) The stormwater management system approved in the Order of Conditions shall not be changed without the prior written approval of the issuing authority.
- k) Areas designated as qualifying pervious areas for the purpose of the Low Impact Site Design Credit (as defined in the MassDEP Stormwater Handbook, Volume 3, Chapter 1, Low Impact Development Site Design Credits) shall not be altered without the prior written approval of the issuing authority.
- l) Access for maintenance, repair, and/or replacement of BMPs shall not be withheld. Any fencing constructed around stormwater BMPs shall include access gates and shall be at least six inches above grade to allow for wildlife passage.

Special Conditions (if you need more space for additional conditions, please attach a text document):

**See attached Findings and Special Conditions**

---



---



---



---



Massachusetts Department of Environmental Protection  
Bureau of Resource Protection - Wetlands

### WPA Form 5 – Order of Conditions

Massachusetts Wetlands Protection Act M.G.L. c. 131, §40  
and the *Town of Andover Wetlands Protection Bylaw*

Provided by MassDEP:  
090-1367  
MassDEP File #

eDEP Transaction #  
Andover  
City/Town

## D. Findings Under Municipal Wetlands Bylaw or Ordinance

1. Is a municipal wetlands bylaw or ordinance applicable?  Yes  No
2. The Andover Conservation Commission hereby finds (check one that applies):
  - a.  that the proposed work cannot be conditioned to meet the standards set forth in a municipal ordinance or bylaw, specifically:
 

1. Municipal Ordinance or Bylaw	2. Citation
Therefore, work on this project may not go forward unless and until a revised Notice of Intent is submitted which provides measures which are adequate to meet these standards, and a final Order of Conditions is issued.	
  - b.  that the following additional conditions are necessary to comply with a municipal ordinance or bylaw:
 

<u>Town of Andover Wetlands Protection Bylaw</u>	Article IV
1. Municipal Ordinance or Bylaw	2. Citation
3. The Commission orders that all work shall be performed in accordance with the following conditions and with the Notice of Intent referenced above. To the extent that the following conditions modify or differ from the plans, specifications, or other proposals submitted with the Notice of Intent, the conditions shall control.  
The special conditions relating to municipal ordinance or bylaw are as follows (if you need more space for additional conditions, attach a text document):

**See attached Findings and Special Conditions**

---



---



---



---

# 1 Burt Road & 66 Lowell Junction Road Pfizer Andover Campus Perimeter Fence Project

DEP FILE NO. 090-1367 FINDINGS AND SPECIAL CONDITIONS

## Findings

1. FINDING - THE MASSACHUSETTS WETLANDS PROTECTION ACT, M.G.L.C. 131, S. 40. The Andover Conservation Commission (Commission) hereby finds that all or part of the property on which the work authorized by this Order of Conditions (Order) is proposed is subject to jurisdiction under the Massachusetts Wetlands Protection Act, M.G.L.C. 131, s. 40 (the Act). The owner is hereby notified of his or her responsibility to comply with the provisions of this statute. **This finding shall remain in effect in perpetuity and shall survive the issuance of a Certificate of Compliance.**
2. FINDING - NOTICE OF JURISDICTION UNDER THE ANDOVER WETLANDS PROTECTION BYLAW. The Commission hereby finds that all or part of the property on which the work authorized by this Order is proposed is subject to jurisdiction under the Andover Wetlands Protection By-Law, Article 14 (Bylaw). The owner is hereby notified of his or her responsibility to comply with the provisions of this statute. **This finding shall remain in effect in perpetuity and shall survive the issuance of a Certificate of Compliance.**
3. FINDING - RELIANCE UPON PEER REVIEW. The Commission is in partial reliance upon a peer review of the filing completed by Ann M. Marton, President and Director of Ecological Services, LEC Environmental Consultants, Inc. (LEC). The documentation for this review is comprised of the following:
  - a. Summary Peer Review Pfizer Security Fence Memorandum prepared by Ann Marton of LEC dated August 9, 2021.

The Commission and its consultants, in evaluating the Notice of Intent submittal and supporting documents, have relied solely upon the data and representations made by the Applicant and its representatives. Accordingly, the Applicant shall indemnify and save harmless the Commission, its consultants, Agents, and the Town of Andover against any and all claims arising out of or in connection with any work or structures authorized herein. Any discrepancies, errors or omissions discovered may result in revocation, suspension or modification of this Order without liability to the municipality or its consultants or Agents.
4. FINDING – BORDERING/ISOLATED VEGETATED WETLANDS. The Commission finds that the site contains Bordering and Isolated Vegetated Wetlands, protectable under the *Act* and the *Bylaw*, and relied upon the VHB NOI Application, LEC’s Summary Peer Review Memorandum dated August 9, 2021, and the Stantec Plans depicting said wetlands.
5. FINDING – POTENTIAL VERNAL POOLS. The Commission finds that the site

contains Potential Vernal Pools and/or Vernal Pool Buffers, protectable under the *Act* and the *Bylaw*, and relied upon the VHB NOI Application, LEC's Summary Peer Review Memorandum dated August 9, 2021, and the Stantec Plans depicting said PVPs.

6. FINDING – RIVERFRONT AREA TO SHAWSHEEN RIVER. The Commission finds that the site contains 12,795± SF of Riverfront Area to the Shawsheen River, protectable under the *Act* and the *Bylaw*, and relied upon the VHB NOI Application, LEC's Summary Peer Review Memorandum dated August 9, 2021, and the Stantec Plans depicting said wetlands. The Applicant propose to impact 3,450± SF of the outer limits of Riverfront Area separated from the Shawsheen River by Burt Road and characterized by lawn, landscaping, and paved sidewalks and parking.
7. FINDING – ILLEGAL LANDSCAPE DEBRIS DUMPING & MITIGATION. The Commission finds that the 1,290± square feet of Wetlands 1 and 4 have been impacted due to the placement of landscape debris and 1,330± square feet of the Buffer Zone has been impacted due to the placement of landscape debris. Furthermore, the Commission finds that the Applicant proposes to remove said debris and restore the wetlands and adjacent Buffer Zones as detailed in the VHB REVISED *Wetland Impacts Assessment Memorandum*, dated August 2, 2021. The Commission finds that the above mitigation is an appropriate means of addressing the debris and restoring the functions and values of the impacted Wetlands and surrounding Buffer Zones.
8. FINDING –WETLAND 4 RIP RAP SEDIMENT FOREBAY MITIGATION. The Commission finds that the Applicant proposes to construct a rip-rap forebay to pre-treat existing parking lot and driveway runoff discharging to Wetland 4. The Commission finds that the above mitigation is an appropriate means of enhancing and improving the functions and values of Wetland 4.
9. FINDING –WETLAND 7 BUFFER ZONE MITIGATION. The Commission finds that the Applicant proposes to allow 12,300± SF of the No Disturb Zone to grow fallow as depicted on Plan Sheet STNC101 and may be mowed up to two times only between November 1 and March 31. The Commission finds that the above mitigation is an appropriate means of enhancing and improving the functions and values of Wetland 7 and mitigating for impacts within the 25-foot N0 Disturb Zone. **This finding shall remain in effect in perpetuity and shall survive the issuance of a Certificate of Compliance.**
10. FINDING - WETLAND 7 TREE REPLANTING BUFFER ZONE MITIGATION. The Commission finds that the Applicant proposes to remove 7 trees in the Buffer Zone to Wetland 7 and proposes to replace said trees at a 1:1 ratio. The exact location and tree species to be determined at the Pre-Construction Meeting. The Commission finds that the values associated with the proposed mitigation is an appropriate means of mitigating for the removal of trees within the Buffer Zone to Wetland 7.
11. FINDING - 25-FOOT NON DISTURBANCE ZONE WAIVER. The Commission finds

that work will occur within the 25-foot No-Disturbance Zone to Wetlands 1, 4, 5, and 7 for installation of the security fence, utility trenching, and rip-rap forebay as depicted on the approved plans that will require a waiver under the Bylaw. This work involves the alteration of 2,085± SF of natural vegetation/lawn/landscape areas and 1,120± SF of existing pavement within the 25-foot No Disturb Zone. The Commission relies upon Findings 3 - 5, 8, and 9 and hereby grants relief from the 25-foot No Disturbance Zone for the work depicted on the plans and conditioned in this Order.

12. FINDING - 75-FOOT NON DISTURBANCE ZONE TO WETLAND 4 PVP WAIVER. The Commission finds that work will occur within the 75-foot No-Disturbance Zone to Wetland 4/PVP for installation of the security fence, rip-rap forebay, and construction of the guard house and associated amenities as depicted on the approved plans that will require a waiver under the Bylaw. All of this work, except for the security fence and rip-rap forebay, will occur within previously paved and developed NDZ. The Commission relies upon Findings 3, 5, and 8 and hereby grants relief from the 75-foot No Disturbance Zone to this PVP for the work depicted on the plans and conditioned in this Order.
13. FINDING NON DISTURBANCE ZONE MARKERS. **Before December 31, 2021**, Berntsen Fenno Survey Markers with permanent medallions (information can be provided by the Commission), bearing the following inscription: "25 FOOT NON-DISTURBANCE ZONE TO WETLAND. PER ORDER OF ANDOVER CONSERVATION COMMISSION. DO NOT REMOVE" signage shall be installed and affixed to minimum 2-foot high 4x4 pressure treated lumber posts and "NO DUMPING SENSITIVE AREA," and NO SNOW DUMPING SENSITIVE AREA" signage shall be affixed to the proposed security fence or on metal sign posts as depicted on the Stantec Site Plans. **This condition will be enforceable by the Commission against the owner and/or its successors. This finding shall remain in effect in perpetuity and shall survive the issuance of a Certificate of Compliance.**
14. FINDING - NON-DISTURBANCE ZONE REQUIRED DEED LANGUAGE. Prior to issuance of a Certificate of Compliance, any Deed (as defined below) for all or any portion of the property subject to this Order which includes a non-disturbance zone shall be recorded at the Registry of Deeds and contain the following language:

"This property is subject to a non-disturbance zone in which no alteration of land or vegetation may occur. The non-disturbance zone is shown on the plans entitled \_\_\_\_\_, recorded at the Essex County Registry of Deeds, North District, at Book \_\_\_\_, Page \_\_\_\_, and/or registered with the Land Registration Office of the Essex County Registry District as Document No. \_\_\_\_\_ and as described in the Order of Conditions recorded in the same Registry at Book \_\_\_\_, Page \_\_\_\_, and/or in the same Registry District as Document \_\_\_\_\_. In accordance with said Order of Conditions, this language shall be incorporated in full into all future deeds, easements, mortgages, leases, licenses, occupancy agreements or any other instrument of transfer,

whereby an interest in and/or a right to use the property or a portion thereof is conveyed (a "Deed")."

15. FINDING –LAWN/LANDSCAPE CHEMICALS WITHIN 100 FEET OF WETLAND. The Commission finds that in order to minimize the potential for adverse impacts on water quality, the use of any type of lawn or landscape chemical, pesticide or herbicide is prohibited in the 25-foot Non-Disturbance Zone and only organic, slow release, low-nitrogen type and phosphorous free fertilizers or herbicides are allowed within the area 75-100 feet horizontally from the boundary of Bordering Vegetated Wetland depicted on the approved plans. **This condition will be enforceable by the Commission against the owner and/or its successors. This condition shall remain in effect in perpetuity.**
16. FINDING – STAGING AND STOCKPILING WITHIN THE BUFFER ZONE. The Commission finds that there shall be no staging, concrete washouts or stockpiling of material within 100-foot Buffer Zone.
17. FINDING – DIGITAL FILE FOR WETLAND RESOURCES. **Prior to commencement of work**, the Applicant shall provide to the Commission a digital file containing the file of the confirmed boundary of resource areas. The file format shall be in AutoCAD DWG (or ASCII DXF) version 2010 or earlier and Adobe PDF, delivered on CD-ROM or DVD-R media. AutoCAD file delivery shall be in full model view. The digital file shall include property boundaries, dimensions, easements, rights-of-way, edge of pavement, edge of side walk, edge of water bodies, wetland boundaries, topographic contours, spot elevations, etc. Said digital data shall be delivered in Massachusetts State Plane Coordinate System, North American Datum 1983 and North American Vertical Datum 1988, in U.S. Survey Feet.
18. FINDING – SPECIAL CONDITIONS. The Commission finds that all conditions set forth in this Order are necessary to protect the interests described in the Act and the By-law. **This finding shall remain in effect in perpetuity and shall survive the issuance of a Certificate of Compliance.**

### **Special Conditions**

19. WORK AUTHORIZED UNDER THIS ORDER – Only work explicitly described on the Plans referenced on Page 2, Section A.8. of the Order and the following documents and materials that were partially relied upon by the Commission, is authorized under this Order. To the extent that the information contained in the reports and on the plans differ, the plans control. If necessary, direction or clarification may be sought from the Conservation Agent or the designated Environmental Monitor.
  - a. Notice of Intent Submission Andover Campus Perimeter Fence Project dated August 3, 2021 prepared by Stantec and stamped and signed by Sean B. Foster (see below Plan Sheets).  
  
Overall Site Plan – STNG002  
General Legend and Notes – STNC001

Civil Demolition and Erosion Control Plan – STNCD101 – STNCD 103  
Civil Site Plan – STNC101 – STNC103  
Civil Enlargement Plan – STNC401 – STNC405  
Grading Enlargement Plan – STNC406 – STNC407  
Civil Details – STNC501 – STNC504

b. REVISED *Wetland Impacts Assessment Memorandum*, dated August 2, 2021, prepared by VHB.

20. **All materials required to be submitted to the Commission shall also be submitted to the Environmental Monitor for review and approval. For the purposes of this Order, the Environmental Monitor functions as an Agent of the Commission.**
21. This Order shall be made part of all construction documents for this project. This document shall be included in all construction contracts including subcontracts dealing with work proposed and shall supersede any conflicting contract requirements. All contractors working at the site shall be made aware of the provisions contained within this Order and shall adhere to all the Special Conditions contained herein. The Applicant, or his designee, shall, at all times, have a copy of the Final Order at the site and shall monitor compliance with the provisions of this Order.
22. Until the Certificate of Compliance to this Order is issued, a Commissioner or an Agent of the Commission reserves the right to enter and inspect the property at reasonable times in order to evaluate compliance with this Order and any instructions or orders issued pursuant to this Order. Such parties may require any information, measurements, photographs and/or materials or may require any additional information deemed necessary for that evaluation. Further, work shall be halted onsite if the Commissioner or Agent of the Commission determines that any of the work is not in compliance with the Order. Work shall not resume until the Commission is satisfied that the work will comply with the Order and has so notified the Applicant in writing.
23. This Order shall apply to any successor in control in interest of the property described in the Notice of Intent and accompanying plans, and to any contractor or other person performing work conditioned by this Order. These obligations shall be expressed in all deeds to succeeding owners of all or portions of the property. (This is in addition to DEP's Standard Condition under B. Findings, General Conditions 16.)

#### Pre-Construction

24. **Prior to commencement of any work**, the plans referenced in this Order shall be recorded with the Order and cross referenced thereto in the Essex County Registry of Deeds and/or the Essex County Registry District. **This finding shall remain in effect in perpetuity and shall survive the issuance of a Certificate of Compliance.**
25. **Prior to commencement of any work**, the Applicant shall have received all other required federal, state, and/or local permits required by law including, if necessary, but

not limited to an EPA NPDES Stormwater Permit. This permit shall be provided to the Commission prior to commencement of any work.

26. **Prior to commencement of any work**, the sign displayed according to B. Findings General Condition 10 must say **DEP & ACC File No. 090-1367**. This sign is not to be attached to a living tree.
27. **Prior to the commencement of any work onsite**, the limits of all wetland resource areas shall be re-established with survey tape. Once established, said markers shall be checked and replaced as necessary and shall be maintained until all construction has been completed and a Certificate of Compliance has been issued. Note: This is in addition to DEP's Standard Condition under B. Findings, General Condition 17.
28. Mitigation described in Findings 7, 9, and 10 shall be performed **prior to December 31, 2021**. Mitigation described in Finding 8 shall be completed concurrently with the work proposed within the Buffer Zone to Wetland 4. If the Applicant would like to start the mitigation work prior to the Pre-Construction meeting outlined in Special Condition 34, an additional, separate preconstruction meeting may be scheduled with the Environmental Monitor as long as the Applicant can certify compliance with Special Conditions 24-27, 29-33, and 35 (to the extent it relates to the mitigation).
29. The developer or contractor responsible for the project's completion shall be notified of, and understand, the requirements of this Order. The developer and/or contractor shall acknowledge receipt of the Order by submitting a letter to that effect to the Commission. A copy of this Order, as well as copies of the above-mentioned documents, plans, and reports shall be on-site while activities regulated by this Order are being performed.
30. **EROSION CONTROLS - Prior to commencement of work**, the erosion control line shall be staked in the field by a Professional Land Surveyor registered in the Commonwealth of Massachusetts for inspection by the Commission or an Agent of the Commission prior to installation of the erosion controls.

Following approval of the staked limits of the erosion control boundary, the erosion controls shall be installed between all disturbed areas and the wetlands to prevent the introduction of sediment into any wetland resource area. All siltation and erosion controls shall be installed as specified on the Plan. A written request for inspection of the erosion control shall be submitted to the Commission, and a satisfactory inspection performed before any land-disturbing activity may commence. This inspection may be coupled with the pre-construction meeting referenced in Special Condition 34. The Commission or its Agents may require other sediment controls as field conditions warrant. The siltation control device shall be the Limit of Construction beyond which no earth-disturbing activity shall occur or heavy equipment shall be allowed. All siltation and erosion controls shall be maintained in a state of good repair. The siltation control devices shall not be removed until the Commission or its Agent has reviewed and found satisfactory the stabilization of the disturbed area.

**At all times during construction, the Applicant shall maintain an on-site stockpile of erosion controls sufficient to respond to any emergency problem that may arise. Such stockpile must be replenished as it is used.**

31. WETLAND SCIENTIST. **Prior to commencement of work**, the Applicant shall retain a Wetland Scientist to monitor and oversee debris removal work within Wetlands 1 and 4 and the Buffer Zone to Wetlands 1, 4, and 5, and to monitor and oversee planting and seeding of these areas. **The name and credentials of the individual must be submitted to the Commission prior to any Pre-Construction Meeting and be approved by the Commission or an Agent of the Commission prior to commencement of any work.**

32. CONSTRUCTION OVERVIEW BY ENVIRONMENTAL MONITOR/REPORTS. In accordance with Massachusetts General Laws Chapter 44, §53G, the Commission requires that the Applicant provide funds **prior to commencement of work** to the Commission for the reasonable fees of a consultant with professional credentials to be selected by the Commission to review and/or approve the inspection of work thereunder. Such fees shall be an estimate of inspections which shall take place once every 7 calendar days and within 24 hours of the end of a storm event having 0.50 inches of rainfall or greater within a twenty-four hour period, throughout the duration of the project and required inspections associated with the proposed mitigation. This period shall begin when siltation controls are installed, and shall end with issuance of a Certificate of Compliance. Estimated fees will be held in escrow by the Town. **Since the fees are an estimate, additional fees may be required pending the duration of the project and/or any excess escrowed fees returned to the Applicant upon the issuance of a Certificate of Compliance.**

Weekly logs/reports shall be maintained and submitted at a minimum on a monthly basis to the Conservation Commission and shall state whether such work is in his or her opinion in compliance with the Order. The Conservation Commission reserves the right to require submission of such reports on a more frequent interval. The Conservation Commission also reserves the right to authorize the consultant to reduce the number of weekly inspections submitted on a monthly basis at their discretion. The Applicant must request, in writing, approval for temporary cessation of reports. **This request must have the prior approval of an Agent for the Commission.**

33. **Prior to commencement of work**, the Applicant shall provide the Commission and/or its Agent with the names and 24-hour, 7 days/week phone numbers and email address of the on-site construction manager(s) who are responsible to coordinate the construction and ensure compliance with this Order.

34. PRE-CONSTRUCTION MEETING. Not more than 2 weeks prior to the commencement of work, a pre-construction meeting shall be held with the Conservation Agent and the Commission's Environmental Monitor, and the Applicant's On-Site Construction Manager, Project Engineer, and Wetland Scientist to review and discuss the Order, erosion controls, construction procedures and methods, and mitigation. Prior to requesting the pre-construction meeting, the Applicant shall submit the following to the

Commission:

- a. A statement that the items enumerated in Special Conditions 24-27, 29-33, and 35 have been executed and the required supporting information has been provided to the Commission and the Environmental Monitor;
  - b. A statement signed by the Applicant, owner of the property, and the person responsible for the construction of the project that such individuals understand the terms and conditions as specified in the Order and that such persons agree to comply with the referenced provisions.
35. The Commission and its Agents shall be notified in writing at least two (2) business days in advance of commencement of work to enable the Commission to inspect the site to ensure compliance with the conditions.

Landscape Debris Removal and Restoration

36. Extreme care shall be employed to avoid further wetland impacts when removing the landscape debris and restoring Wetlands 1 and 4, and the Buffer Zone to Wetlands 1, 4, and 5.
37. All debris removal work shall be supervised by a Wetland Scientist to ensure compliance with the Order and the plans, prevent additional disturbance during restoration, re-evaluate the boundary of Wetland 1 post debris removal, confirm proper species are ordered and replanted in the wetland and the upland Buffer Zone, and oversee the planting layout, installation, and seeding. The Wetland Scientist shall make a photographic record of the pre, during, and post-construction condition for all debris removal areas. A progress report detailing the findings and actions taken shall be submitted to the Commission at the end of each week until completion of the debris removal, planting, and seeding.
38. The proposed debris removal and restoration shall be completed before December 31, 2021 and at the beginning of the project, if at all possible.
39. Debris removal and restoration, 1:1 tree re-planting in the Buffer Zone, and allowing the No Disturb Zone to Wetland 7 to grow fallow shall be monitored for at least two consecutive growing seasons, conducting spring and fall monitoring visits, to 1) document that no additional debris has been dumped within Wetlands or Buffer Zones on the site, and 2) to ensure successful woody and herbaceous growth within each of the mitigation areas. This includes all the mitigation areas referenced in Findings 7, 9, and 10. It is intended for each of these areas to be stabilized with at least 75% cover by the specified woody species planted and herbaceous seed mix or other native species colonizing from surrounding areas. If at any point during post construction monitoring it becomes evident to the Applicant's Wetland Scientist that the above standards will not be achieved, the Applicant shall supplement or reseed as necessary to achieve the required

coverage and provide notice to the Commission and Environmental Monitor before replating or reseedling.

40. The Applicant's Wetland Scientist shall prepare detailed spring and fall monitoring reports to document their observations to be submitted to the Commission no later than June 1<sup>st</sup> and November 1<sup>st</sup> of each year during the monitoring period. Each report will include photographs, an observed species list, relative abundance of each species, percent cover of upland and wetland woody species and herbaceous cover, the viability of the plantings, invasive species and removal recommendations, and any proposed remedial measures to ensure 75 percent re-establishment.
41. Prior to the issuance of the final Certificate of Compliance for the project, the Applicant's Wetland Scientist shall certify to the Commission that the debris has been removed, and no additional debris has been dumped, and all of the mitigation areas have achieved and maintained the 75 percent re-establishment requirement.

### Construction

42. GRADING AND STABILIZATION. Grading shall conform to the plans and data referenced above. In all cases final grades shall have a minimum of four inches of topsoil (measured in place) over all disturbed areas. In all cases exposed soil areas shall be stabilized as specified on the plans or if not specified with vegetation (e.g., grass, or some form of ground cover plant). In no case shall wood chips, mulch, or similar covering be acceptable on sloping ground in lieu of vegetation.
43. SURPLUS EARTH MATERIAL. It shall be the responsibility of the Applicant to ensure that any and all surplus materials that are not needed for use on the project are lawfully disposed of outside any area subject to protection under the *Act* or the *Bylaw*. Excavated material not reused for backfill shall be removed from the area and properly disposed of by the contractor. Records shall be kept documenting that the excess material has been properly disposed of at a legal site. If requested, a manifest or bill shall be provided to the Conservation Department documenting the legal disposal of excavated materials, building debris, concrete, asphalt, and/or materials removed from the site including that material removed from dumpsters and until a Certificate of Compliance is issued.
44. CONTROL OF CONSTRUCTION DEBRIS. No construction debris (paper, wood, metal, concrete, asphalt, gravel, etc.) may be allowed to enter the wetland resource areas or buffer zone at any time. Windblown material shall be promptly removed from wetland resource areas and buffer zones. There shall be no dumping of leaves, grass clippings, trash or any kind of refuse in areas under the Commission's jurisdiction.
45. DAMAGE TO RESOURCE AREAS. Any damage caused as a direct result of this project to any wetland resource areas, beyond that authorized by the Order, is the responsibility of the Applicant to repair, restore or replace. Sedimentation or erosion into these areas shall be considered damage to wetland resource areas. The Commission shall be promptly notified of any damage to wetland resource areas. Following notification,

the Applicant must submit a plan for abatement of the problem and restoration. This plan must be approved by the Commission prior to implementation.

46. UNFORESEEN PROBLEMS. If unforeseen problems occur during construction which may affect the interests of the Wetlands Protection Act or the Town of Andover Wetlands Protection Bylaw, the Commission shall immediately be notified and a meeting shall be held between the Commission or its Agent, the Applicant, and other concerned parties to determine appropriate corrective measures agreed upon. Subsequent to the resolution, the activity and resulting actions shall be documented in writing.
47. CLEAN FILL. All fill used in connection with this project shall be clean borrow. The following shall be prohibited: chemically contaminated material; concrete and asphalt rubble; crushed glass, stumps, and other solid waste or debris.
48. DEWATERING. In the event that dewatering is required within any area subject to the Commission's jurisdiction or such water is discharged within the Commission's jurisdiction, the Applicant shall notify the Commission at least 2 business days in advance of such work and shall be responsible to ensure that such water is free of suspended solids before being discharged toward a wetland or into any stormwater system. This condition applies to all forms of dewatering, including pumping and trenching. Any dewatering areas shall be monitored daily to ensure that sediment laden water is appropriately settled prior to discharge toward the resource areas. No discharge of water is allowed directly into any wetland resource area. Dewatering shall be performed using a settling basin and/or a silt sock <sup>TM</sup> or approved equivalent filtering device. The filtering device shall be laid such that the end is at least 50 feet from the edge of any wetland above the sediment control line. During dewatering the device shall be monitored and replaced as needed. Sediment from the device shall be disposed of properly.

#### Stormwater Management

49. The Applicant or his successors in interest shall be responsible in perpetuity to maintain the rip-rap forebay in good working order. The Commission reserves the right to enter upon the property and make independent examination of this BMP measure, and to require the Applicant or his successors in interest to perform such maintenance as is needed in its judgment. The Commission shall provide prior notice to the property owner of its intent to perform such inspection not less than forty-eight hours prior to such inspection. This condition shall remain in effect in perpetuity and shall survive the issuance of a Certificate of Compliance. **This Condition shall be a continuing condition and shall not expire with the issuance of a Certificate of Compliance.**

#### Certificate of Compliance

50. Not more than thirty days following completion of the project, the Applicant shall submit with their request for a Certificate of Compliance, an affidavit prepared by a professional engineer or land surveyor registered in the Commonwealth of Massachusetts, stating that

the site has been developed in accordance with the requirements of this Order, based upon an on-site inspection and the referenced site plan. An as-built drawing, prepared by a Professional Land Surveyor or Professional Engineer, registered in the Commonwealth of Massachusetts, and depicting the final and actual condition of all areas within the jurisdiction of the Act or the Bylaw shall accompany such request.

51. If the completed work differs from that on the original plans and/or conditions listed in this Order, a report must be submitted to the Commission thirty (30) days prior to completion specifying how the work differs, at which time the Applicant shall first request a modification to the Order. Upon review and approval by the Commission, the Applicant may request in writing a Certificate of Compliance.
52. The Request for a Certificate of Compliance shall be submitted using WPA Form 8A. The Commission will not consider issuing a Certificate of Compliance until the following items are submitted to, and accepted by, the Commission:
  - a. A written narrative certifying compliance prepared by a Professional Engineer registered in the Commonwealth of Massachusetts with the conditions and approved plans and Order, setting forth any deviations that exist and their potential effect on the project;
  - b. Post construction photographs demonstrating compliance with the Order including established vegetation where required;
  - c. A written certification by the Applicant's Wetland Scientist for restoration of the debris areas and other mitigation referenced in Findings 6 through 9 have achieved the criteria established in this *Order*, the *Act*, and the *Bylaw*, setting forth any deviations that exist and their potential effect on the project or its compliance with the Order; and
  - d. A written request for a Certificate of Compliance.
53. The original Certificate of Compliance signed by the Commission must be recorded at the North Essex Registry of Deeds and proof of such recording must be provided to the Commission.



Massachusetts Department of Environmental Protection  
Bureau of Resource Protection - Wetlands

**WPA Form 5 – Order of Conditions**

Massachusetts Wetlands Protection Act M.G.L. c. 131, §40  
and the *Town of Andover Wetlands Protection Bylaw*

Provided by MassDEP:  
090-1367  
MassDEP File #

eDEP Transaction #  
Andover  
City/Town

**E. Signatures**

This Order is valid for three years, unless otherwise specified as a special condition pursuant to General Conditions #4, from the date of issuance.

Aug. 24, 2021  
1. Date of Issuance

Please indicate the number of members who will sign this form.

4  
2. Number of Signers

This Order must be signed by a majority of the Conservation Commission.

The Order must be mailed by certified mail (return receipt requested) or hand delivered to the applicant. A copy also must be mailed or hand delivered at the same time to the appropriate Department of Environmental Protection Regional Office, if not filing electronically, and the property owner, if different from applicant.

Signatures:

D. D. Coyne  
[Signature]

Alyson Orsini  
[Signature]

by hand delivery on

by certified mail, return receipt requested, on

Date

Date

August 24, 2021

**F. Appeals**

The applicant, the owner, any person aggrieved by this Order, any owner of land abutting the land subject to this Order, or any ten residents of the city or town in which such land is located, are hereby notified of their right to request the appropriate MassDEP Regional Office to issue a Superseding Order of Conditions. The request must be made by certified mail or hand delivery to the Department, with the appropriate filing fee and a completed Request of Departmental Action Fee Transmittal Form, as provided in 310 CMR 10.03(7) within ten business days from the date of issuance of this Order. A copy of the request shall at the same time be sent by certified mail or hand delivery to the Conservation Commission and to the applicant, if he/she is not the appellant.

Any appellants seeking to appeal the Department's Superseding Order associated with this appeal will be required to demonstrate prior participation in the review of this project. Previous participation in the permit proceeding means the submission of written information to the Conservation Commission prior to the close of the public hearing, requesting a Superseding Order, or providing written information to the Department prior to issuance of a Superseding Order.

The request shall state clearly and concisely the objections to the Order which is being appealed and how the Order does not contribute to the protection of the interests identified in the Massachusetts Wetlands Protection Act (M.G.L. c. 131, § 40), and is inconsistent with the wetlands regulations (310 CMR 10.00). To the extent that the Order is based on a municipal ordinance or bylaw, and not on the Massachusetts Wetlands Protection Act or regulations, the Department has no appellate jurisdiction.



Massachusetts Department of Environmental Protection  
Bureau of Resource Protection - Wetlands

**WPA Form 5 – Order of Conditions**

Massachusetts Wetlands Protection Act M.G.L. c. 131, §40  
and the *Town of Andover Wetlands Protection Bylaw*

Provided by MassDEP:  
090-1367

MassDEP File #

eDEP Transaction #

Andover

City/Town

**G. Recording Information**

Prior to commencement of work, this Order of Conditions must be recorded in the Registry of Deeds or the Land Court for the district in which the land is located, within the chain of title of the affected property. In the case of recorded land, the Final Order shall also be noted in the Registry's Grantor Index under the name of the owner of the land subject to the Order. In the case of registered land, this Order shall also be noted on the Land Court Certificate of Title of the owner of the land subject to the Order of Conditions. The recording information on this page shall be submitted to the Conservation Commission listed below.

Andover

Conservation Commission

Detach on dotted line, have stamped by the Registry of Deeds and submit to the Conservation Commission.

To:

Andover

Conservation Commission

Please be advised that the Order of Conditions for the Project at:

1 Burt Road & 66 Lowell Junction Road

Project Location

090-1367

MassDEP File Number

Has been recorded at the Registry of Deeds of:

County

Book

Page

for:

Property Owner

and has been noted in the chain of title of the affected property in:

Book

Page

In accordance with the Order of Conditions issued on:

Date

If recorded land, the instrument number identifying this transaction is:

Instrument Number

If registered land, the document number identifying this transaction is:

Document Number

Signature of Applicant