TOWN OF ANDOVER, MA

Bike Route 1 - Haggetts Pond Area

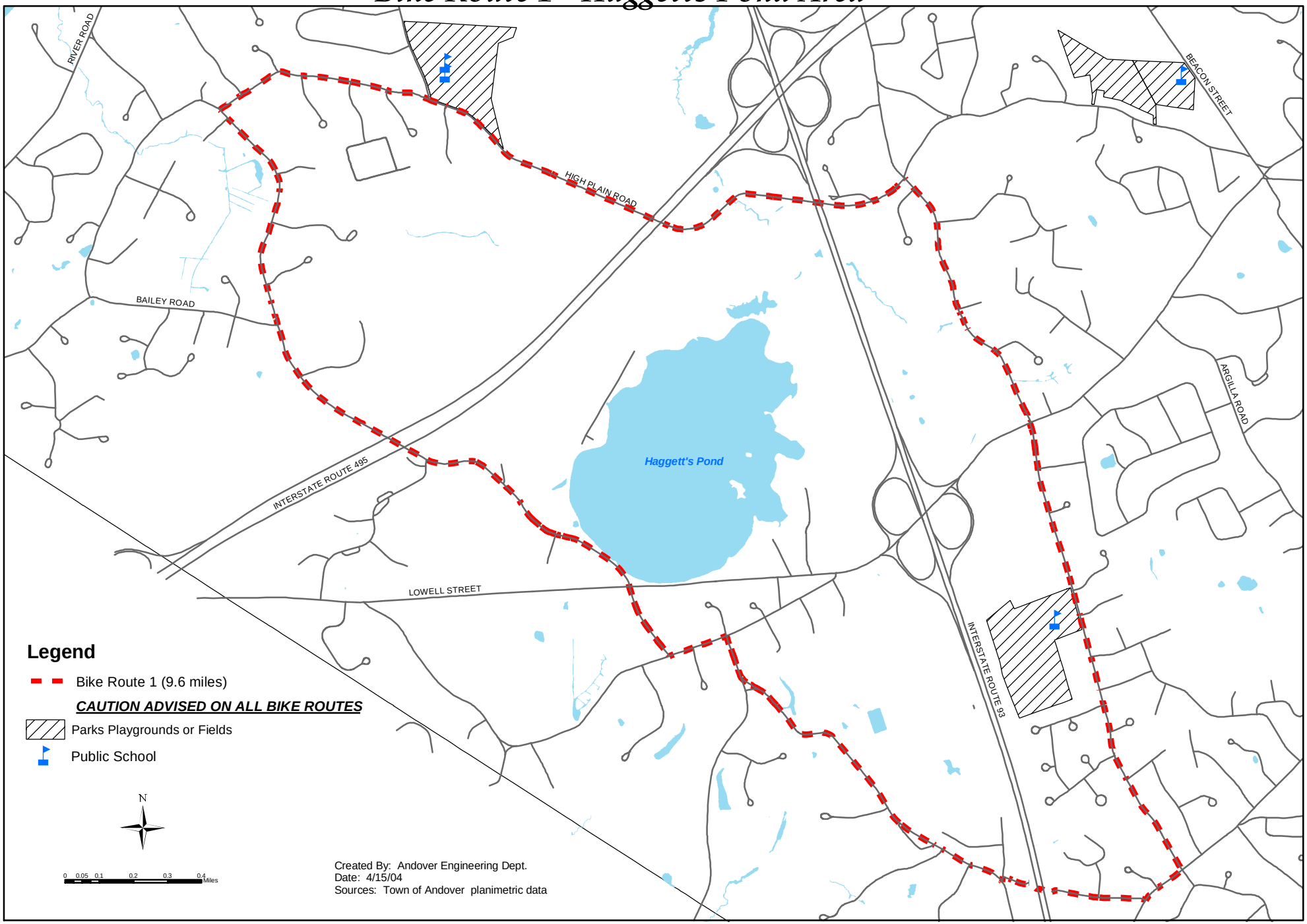

SPONSORED BY ANDOVER DEPT. OF COMMUNITY SERVICES

TOWN OF ANDOVER, MA

Bike Route 2 - Lovejoy/Dascomb/Shawsheen Rd. Area

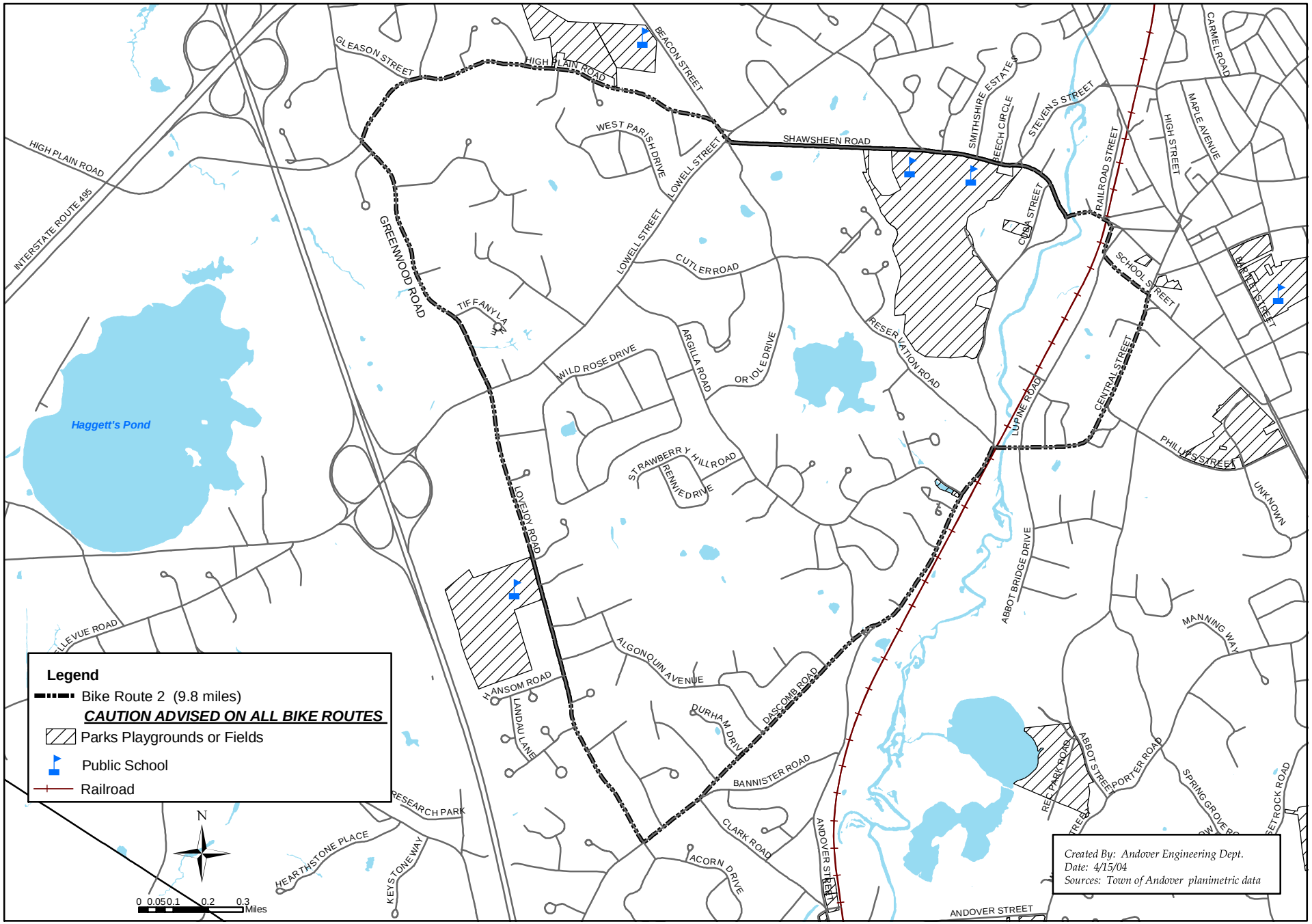

SPONSORED BY ANDOVER DEPT. OF COMMUNITY SERVICES

TOWN OF ANDOVER, MA

Bike Route 3 - River Road/High Plain Road Area

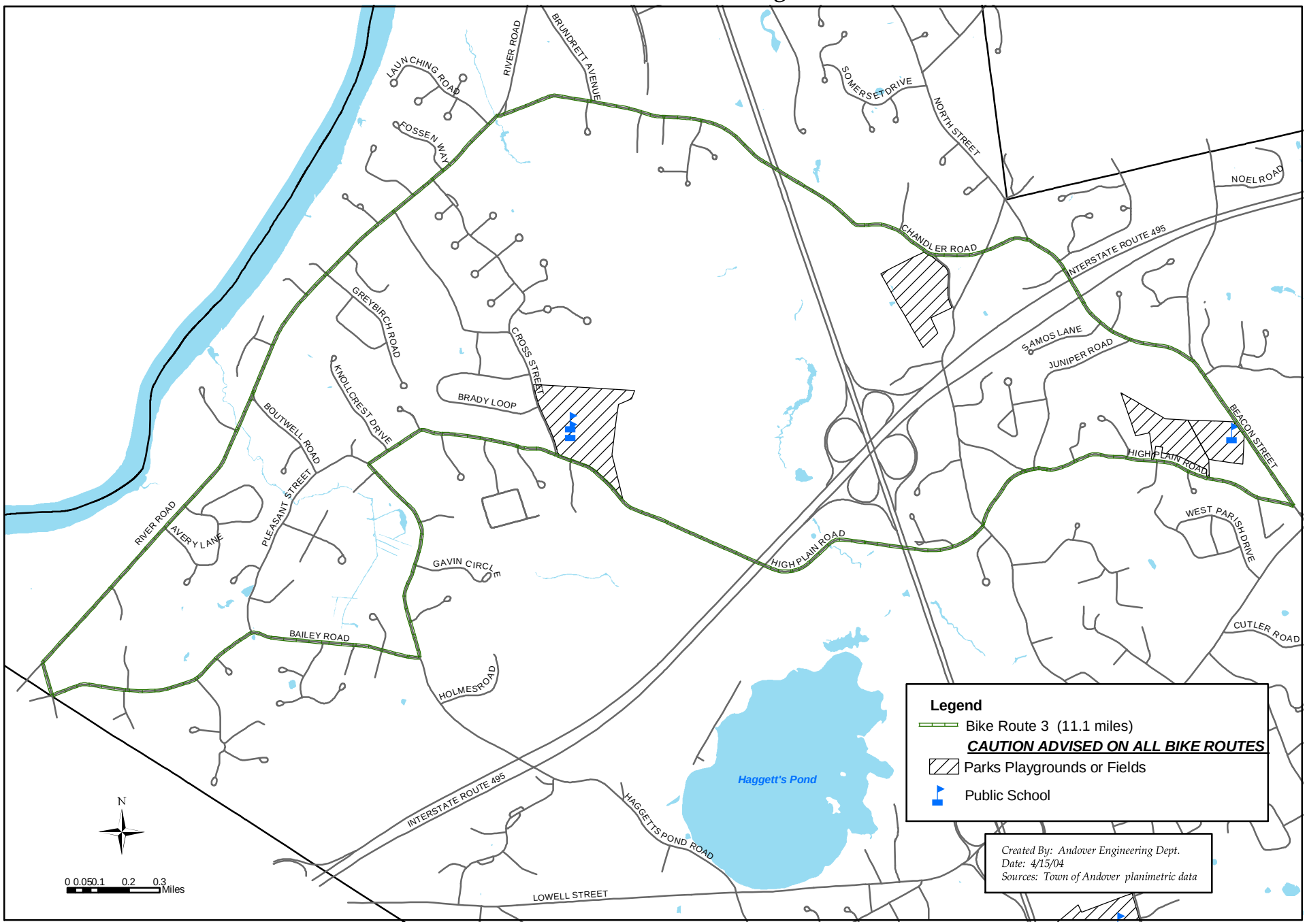

SPONSORED BY ANDOVER DEPT. OF COMMUNITY SERVICES

TOWN OF ANDOVER, MA

Bike Route 4 - Abbot St./Ballardvale Rd./Holt Rd./Salem St. Area

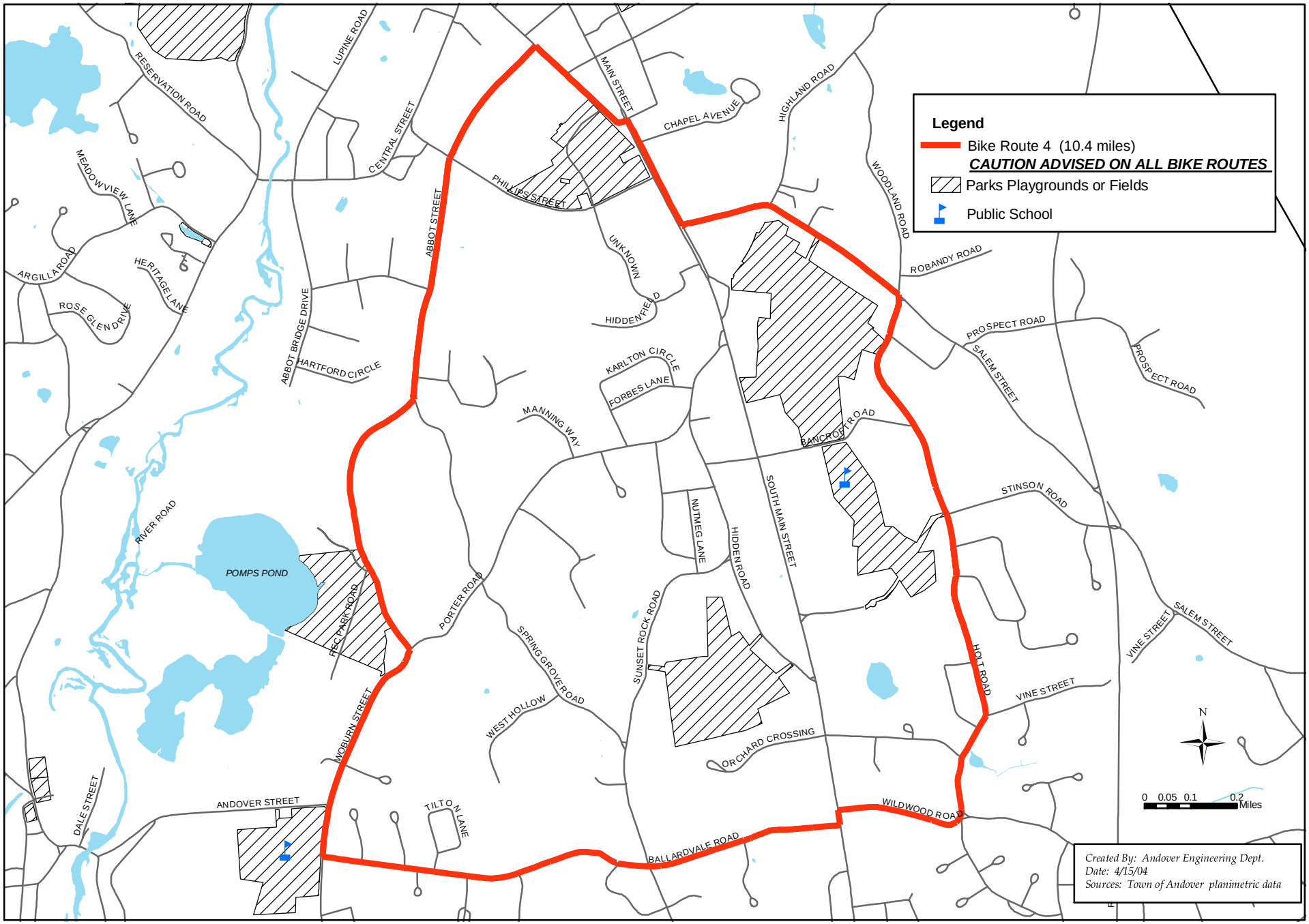

SPONSORED BY ANDOVER DEPT. OF COMMUNITY SERVICES

TOWN OF ANDOVER, MA

Bike Route 5 - Harold Parker State Forest Area

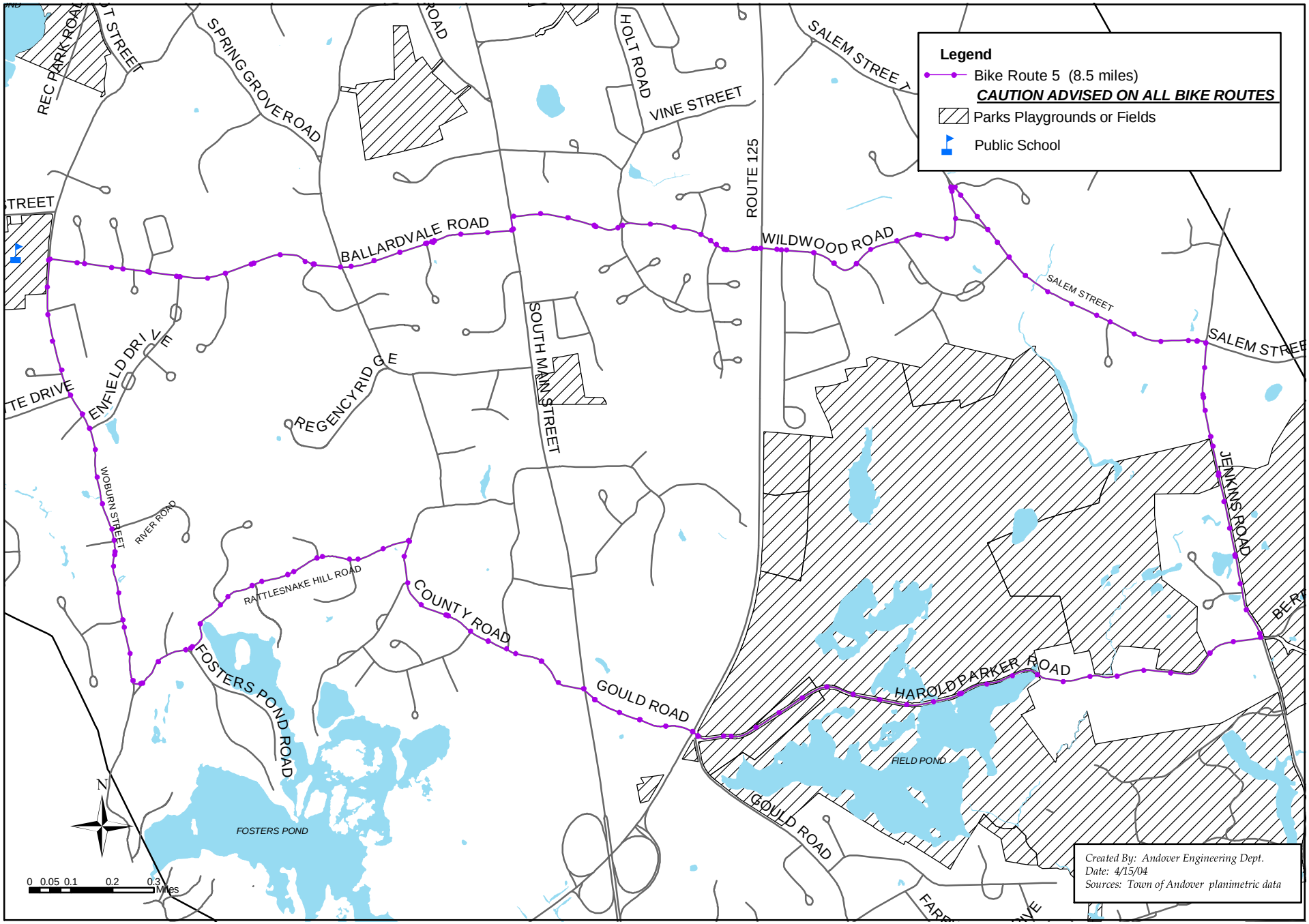

SPONSORED BY ANDOVER DEPT. OF COMMUNITY SERVICES

TOWN OF ANDOVER, MA

Bike Route 6 - Salem St./Holt Rd./Wildwood Rd. Area

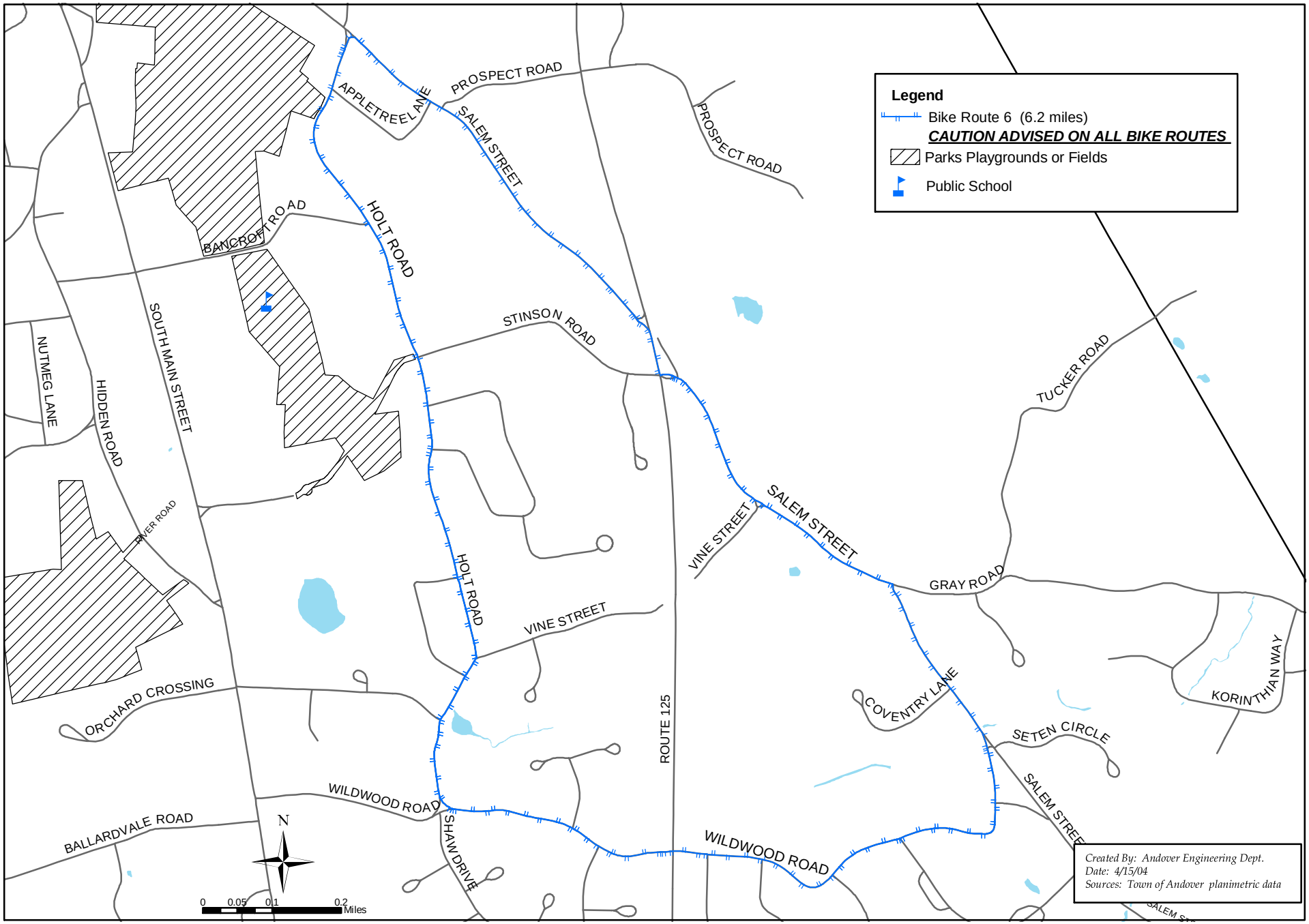

SPONSORED BY ANDOVER DEPT. OF COMMUNITY SERVICES

TOWN OF ANDOVER, MA

Bike Route 7 - Highland Rd./Summer St./Bartlet St. Area

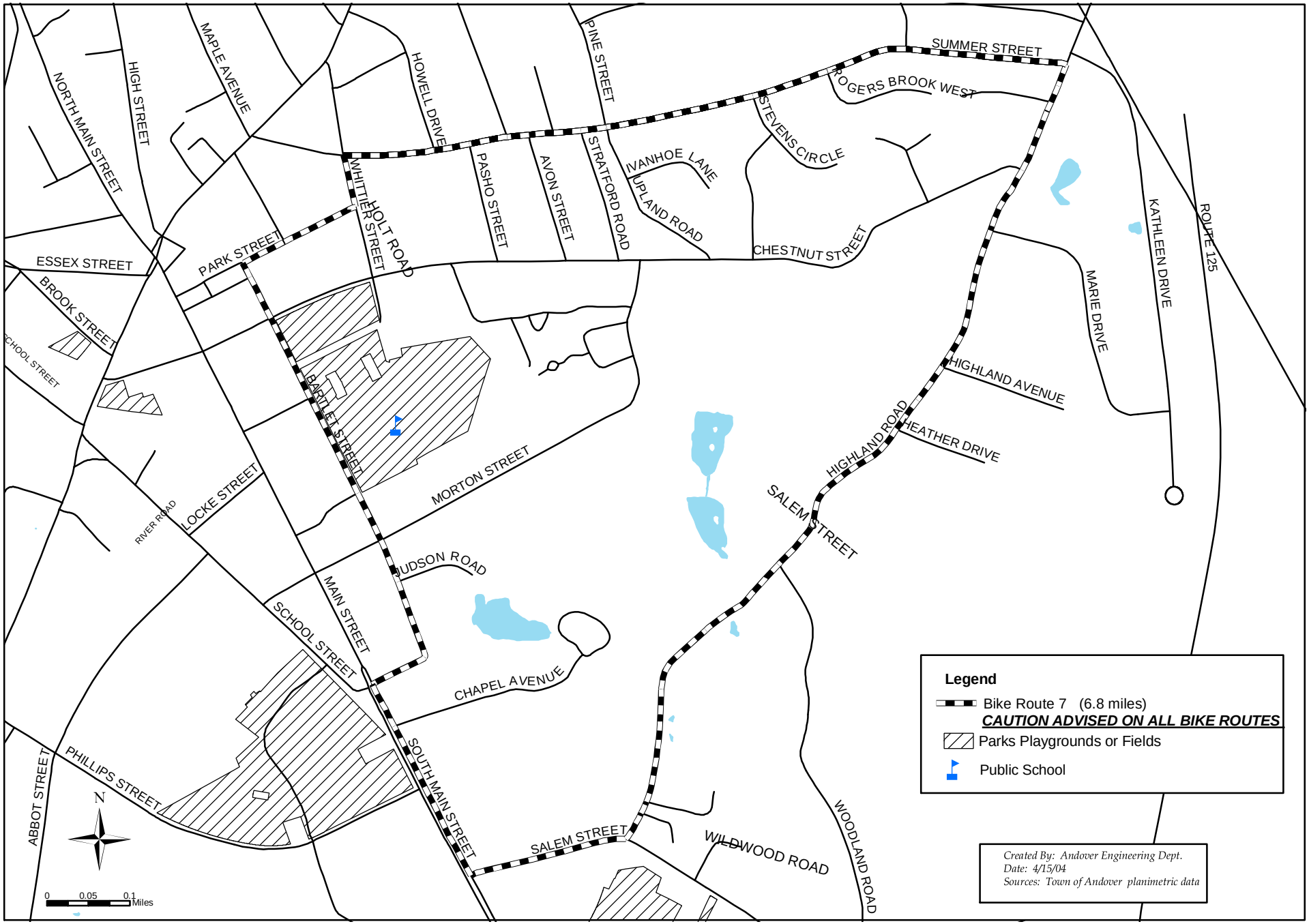

SPONSORED BY ANDOVER DEPT. OF COMMUNITY SERVICES

TOWN OF ANDOVER BIKE ROUTES

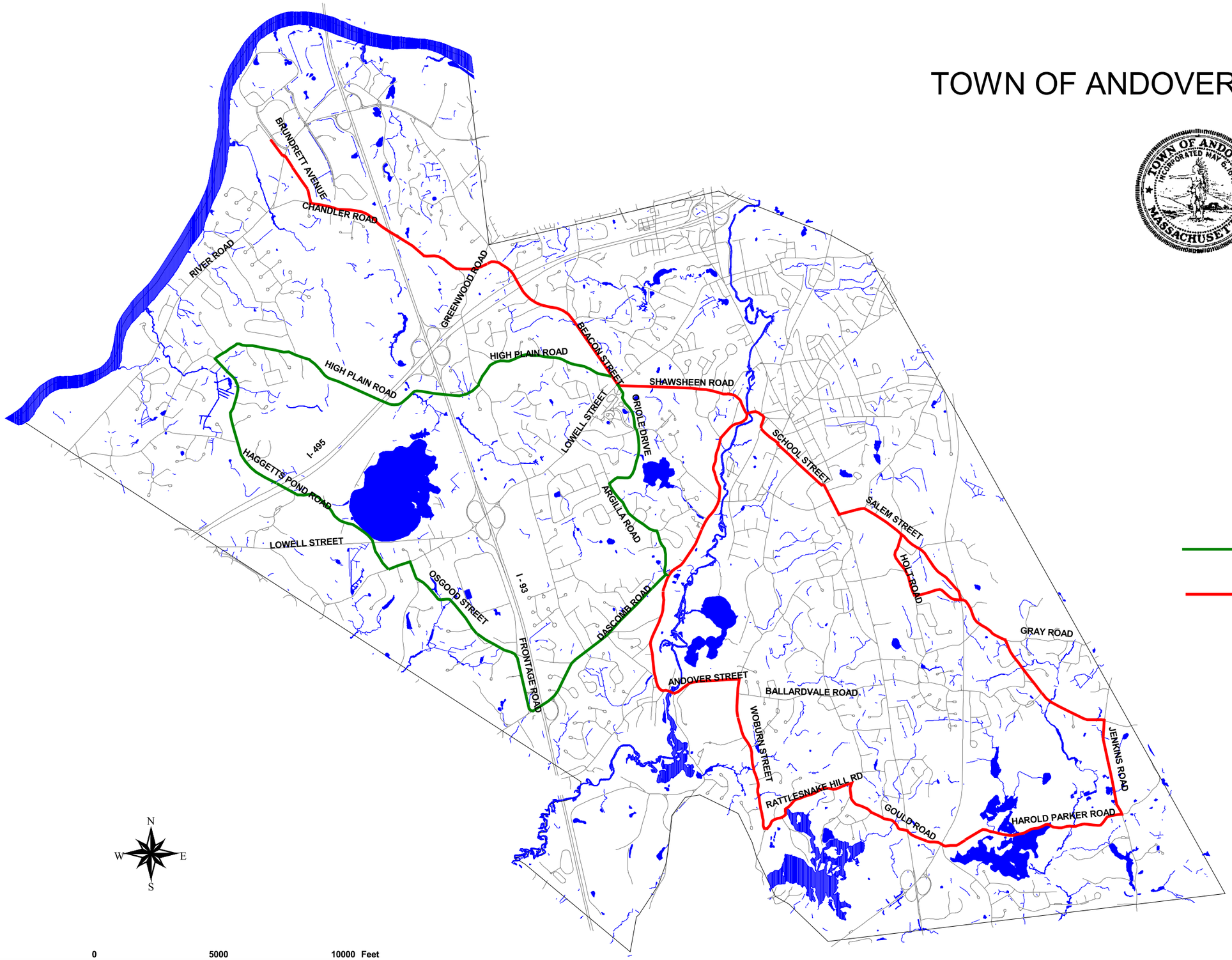

HAGGETTS POND ROUTE

WEST ANDOVER TO HAROLD PARKER ST. FOREST ROUTE

Source: 1998 aerial photography

Prepared by: Andover Engineering Dept.
April 25, 2002
Sponsored by: Andover Dept. of Community Services

TOWN OF ANDOVER BIKE ROUTES

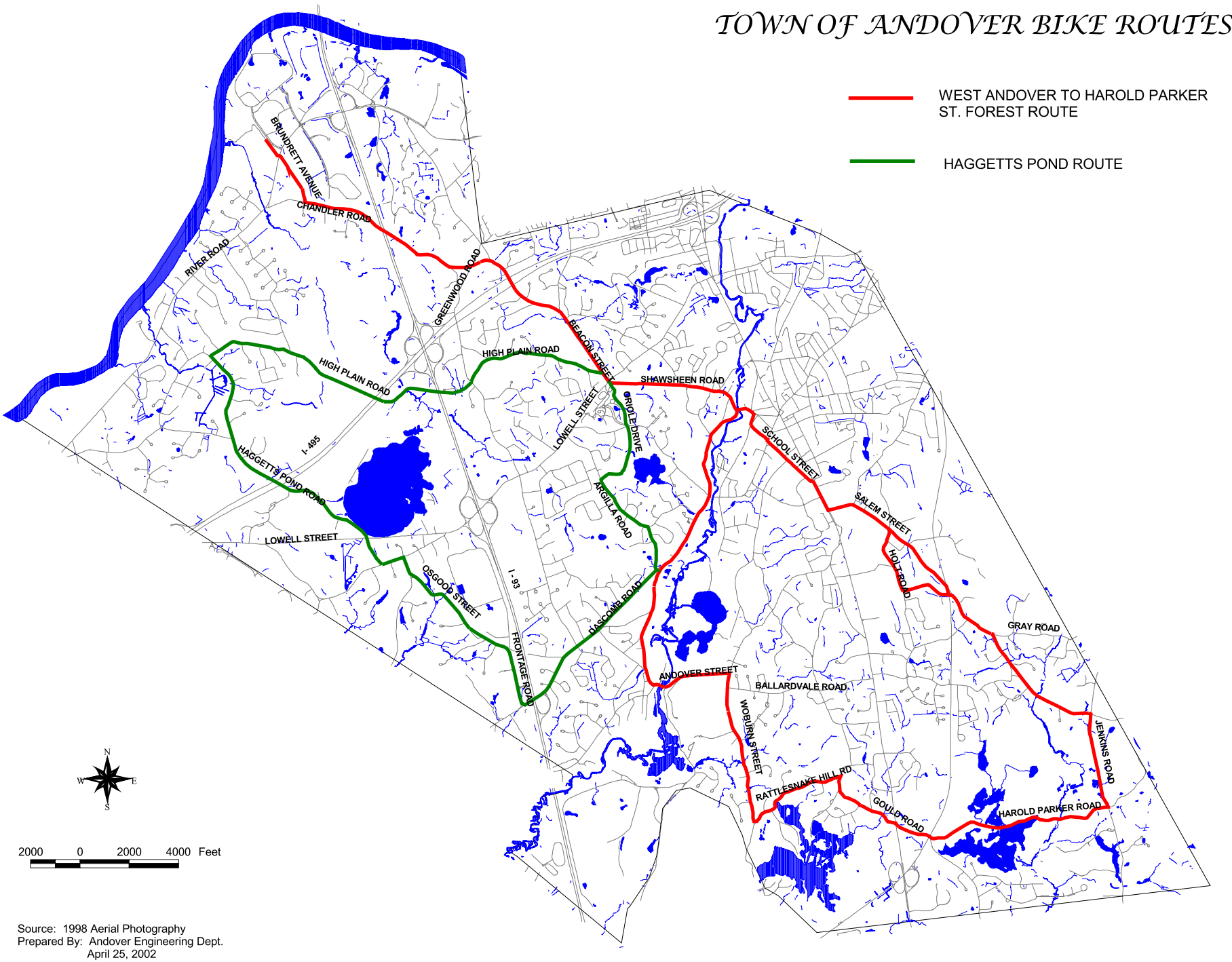

Source: 1998 Aerial Photography
Prepared By: Andover Engineering Dept.
April 25, 2002
Sponsored By: Andover Dept. of Community Services