

No.	Maple Ln TYPE OF PERMIT ISSUED	PERMIT/DATE	OWNER	MAP/LOT/SDL/LC	PLAN #	C OF O	CHIMNEY
49	Finish basement	4599-3/21/89	Peter Koch-Wer	52/93			
30	Screen and roof existing deck	5193-9/7/89	Leland M. Siskind	52/93			
39	Remove screens and replace with sliding windows	6325-10/12/90	Alice Hajjar	52/93/A			
8	Enclose breezeway with screens & storms	6365-10/24/90	Jordan Friedman			11/29/90	
32	Kitchen Remodel	9606-11/16/93	James Meehan	52/93			

No.	TYPE OF PERMIT ISSUED	PERMIT/DATE	OWNER	MAP/LOT/SDL/LC	PLAN #	C OF O	CHIMNEY
BLDG. 2	Foundation Only - Street Nos. 10,12,14,16 & 18	7440-10/3/85	Andover Condo. Assoc	52/93	4827		
BLDG. 1	Foundation Only Street Nos. 2, 4, 6 & 8	7441-10/3/85	AndoverCondo. Assoc	52/93	4827		
BLDG. 1	Frame Permit ( Street Nos 2,4,6 & 8)	7659-12/13/85	Andover Condo Assoc	52/93	4827	3/10/87	
BLDG 2	Frame Permit (Street Nos.10,12,14,16,18)	7660-12/13/85	Andover Condo Assoc.	52/93	4827	3/11/87	
BLDG. 5	Foundation Only Street Nos. 39,41, 43 & 45	7661-12/13/85	Andover Condo Assoc.	52/93	4848		
BLDG. 6	Foundation Only Street Nos. <del>47</del> , 49, 51 & 53)	7663-12/13/85	Andover Condo. Assoc	52/93	4848		
BLDG. 4	Foundation Only Streets Nos.28, 30,32,34,36 &38	7664=12/13/85	Andover Condo Assoc.	52/93	4848		
BLDG. 3	Foundation Only Streets Nos. 20,22,24, 26	7705-1/9/86	Andover Condo. Assoc.	52/93	4827 &4867		
BLDG. 4.	Frame Permit (St. Nos. 28,30,32,34,36 &38)	1073-5/14/86	AndoverCondo Assoc	52/93	4848	10/27/87	
BLDG. 6	Frame Permit (St.47,49,51,53)	1261-6/19/86	Andover Condo Assoc	52/93		10/26/87	
BLDG. 5	Frame Permit (St. 39, 41,43, 45)	1454-8/4/86	Andover Condo Assoc	52/93		10/27/87	
BLD. 3	Frame Permit (St. 20,22,24,26)	1738-10/15/86	Andover Condo,Assoc.	52/93	4827	3/2/88	
32	Finish Basement (Unit 4, #32)	1744-10/15/86	James Pierce	52/93			
--	Sign for "Hunter's Ridge"	3176-12/23/87	McNeill & Assoc.	52/93			
51	Finish lower level	3285-2/24/88	Peter Sass	53/93			
53	Deck - 11 x 12	3510-4/29/88	James Barenboim	52/93			
26	Deck - 12 x 12 - new exterior door	4240-10/19/88	Andover Condo Ltd.	52/93			

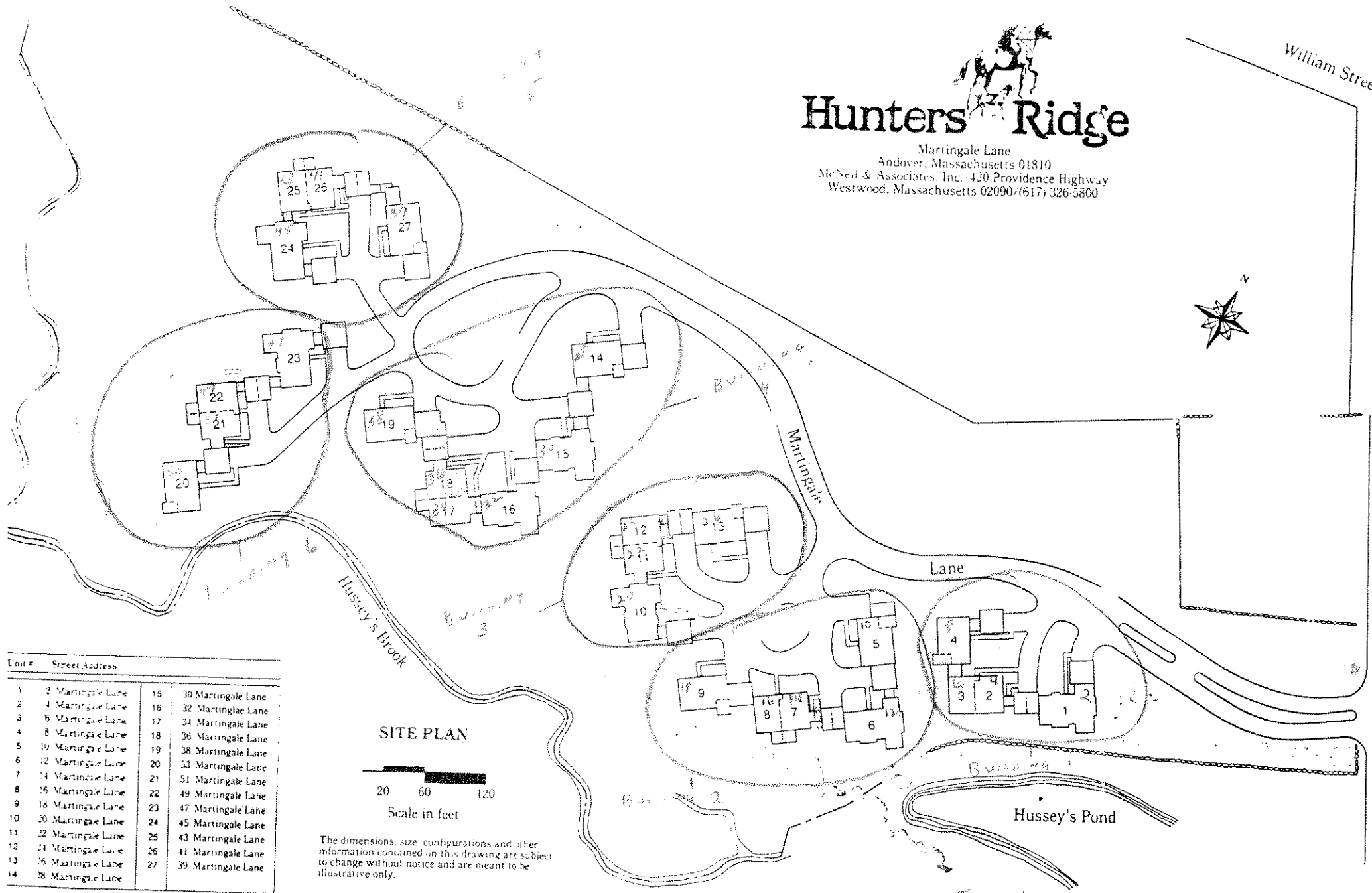
0 - - - - - 1.0



# Hunters Ridge

Martingale Lane  
Andover, Massachusetts 01810  
McNeil & Associates, Inc. 420 Providence Highway  
Westwood, Massachusetts 02090/(617) 326-5800

William Street



Unit #	Street Address
1	2 Martingale Lane
2	4 Martingale Lane
3	6 Martingale Lane
4	8 Martingale Lane
5	10 Martingale Lane
6	12 Martingale Lane
7	14 Martingale Lane
8	16 Martingale Lane
9	18 Martingale Lane
10	20 Martingale Lane
11	22 Martingale Lane
12	24 Martingale Lane
13	26 Martingale Lane
14	28 Martingale Lane
15	30 Martingale Lane
16	32 Martingale Lane
17	34 Martingale Lane
18	36 Martingale Lane
19	38 Martingale Lane
20	53 Martingale Lane
21	51 Martingale Lane
22	49 Martingale Lane
23	47 Martingale Lane
24	45 Martingale Lane
25	43 Martingale Lane
26	41 Martingale Lane
27	39 Martingale Lane

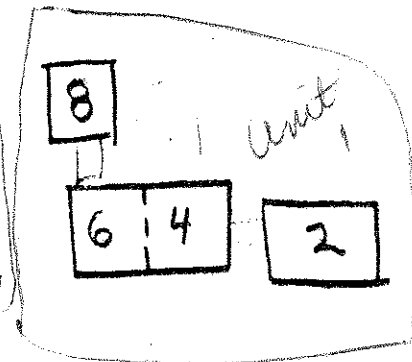
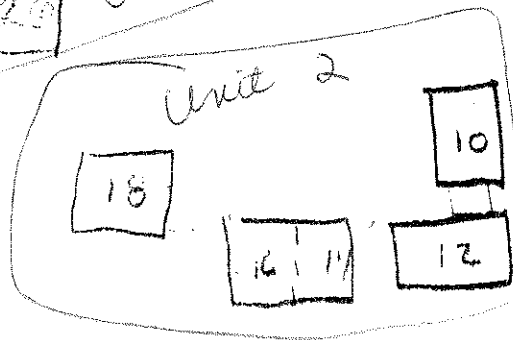
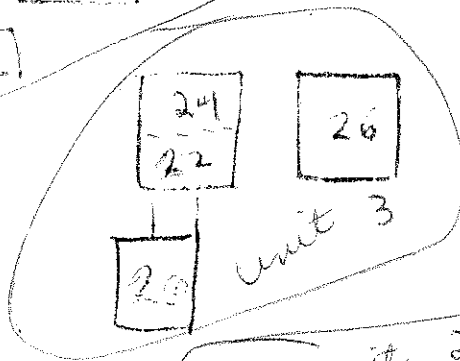
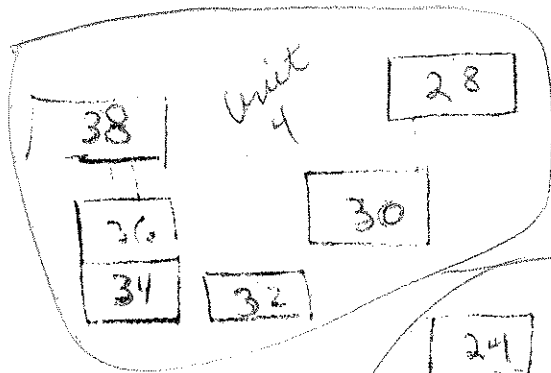
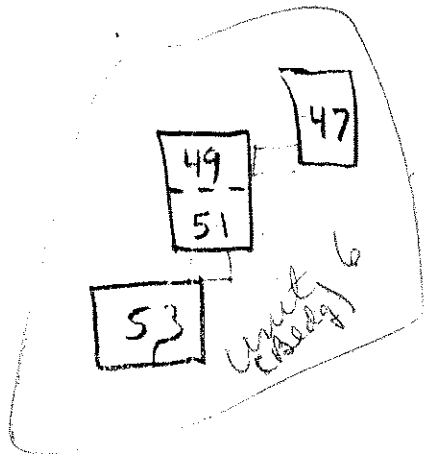
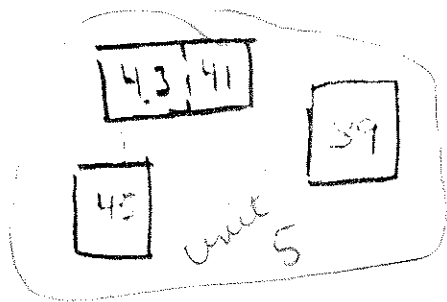
**SITE PLAN**  
Scale in feet  
20 60 120

The dimensions, size, configurations and other information contained on this drawing are subject to change without notice and are meant to be illustrative only.

Red Nos. All Street Numbers

Handwritten title or header text, possibly "M... .."

Unit address



Let Approved 7/16



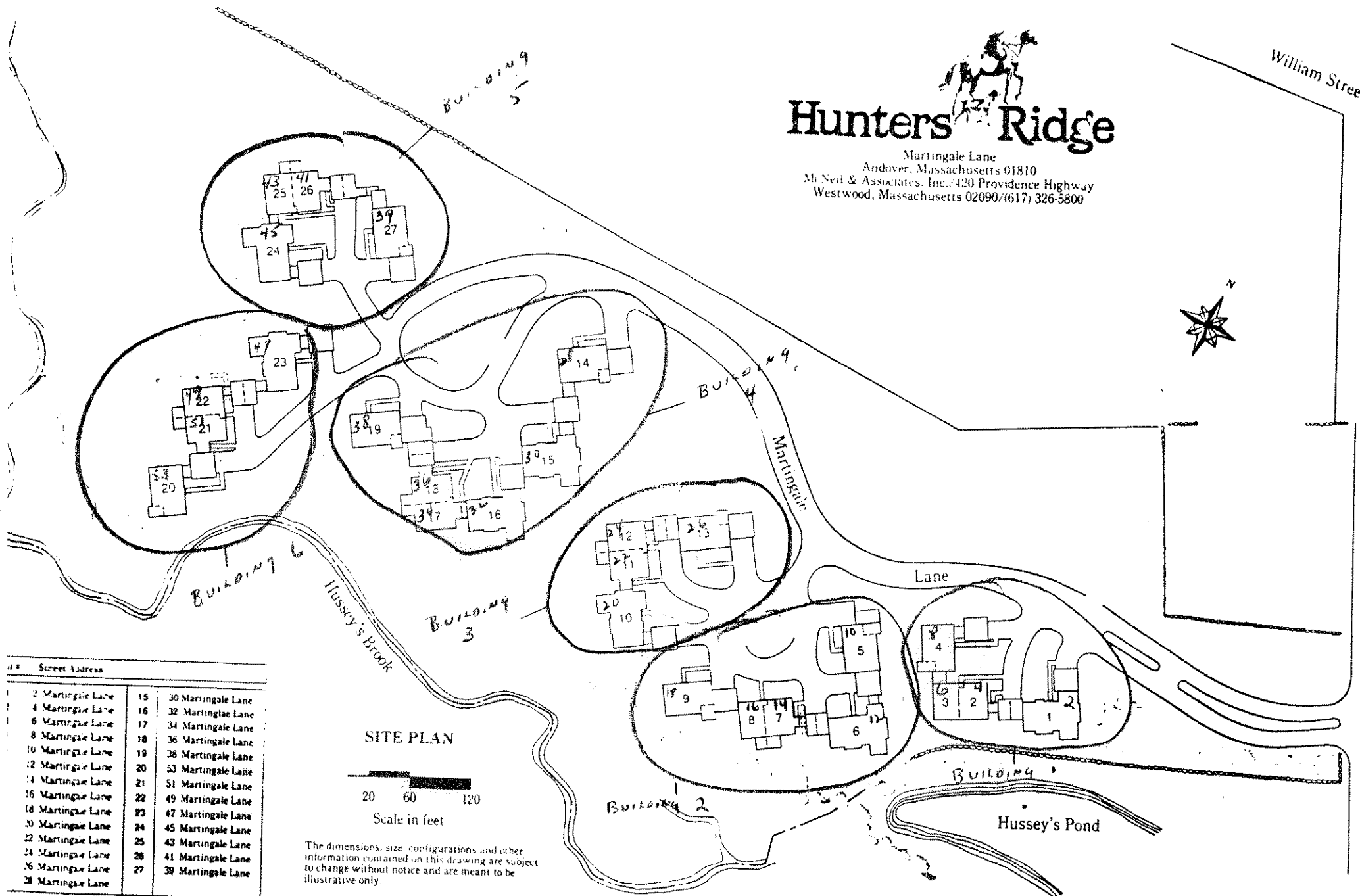
# Hunters Ridge

Martingale Lane  
Andover, Massachusetts 01810  
McNeil & Associates, Inc. 420 Providence Highway  
Westwood, Massachusetts 02090/(617) 326-5800

William Street

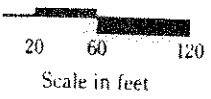


12310 1001



Street Address		
2 Martingale Lane	15	30 Martingale Lane
4 Martingale Lane	16	32 Martingale Lane
6 Martingale Lane	17	34 Martingale Lane
8 Martingale Lane	18	36 Martingale Lane
10 Martingale Lane	19	38 Martingale Lane
12 Martingale Lane	20	53 Martingale Lane
14 Martingale Lane	21	51 Martingale Lane
16 Martingale Lane	22	49 Martingale Lane
18 Martingale Lane	23	47 Martingale Lane
20 Martingale Lane	24	45 Martingale Lane
22 Martingale Lane	25	43 Martingale Lane
24 Martingale Lane	26	41 Martingale Lane
26 Martingale Lane	27	39 Martingale Lane
28 Martingale Lane		

### SITE PLAN

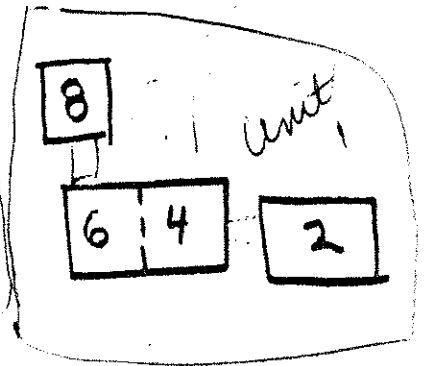
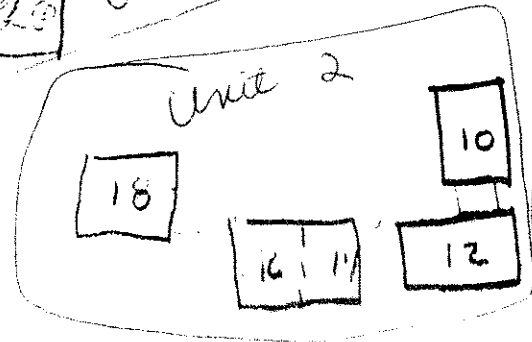
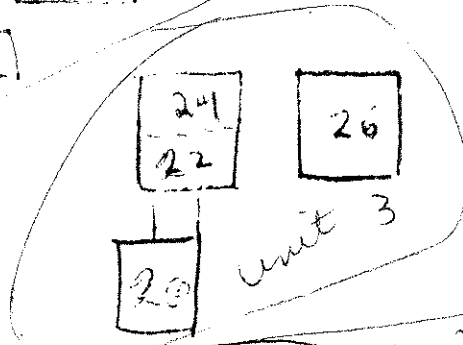
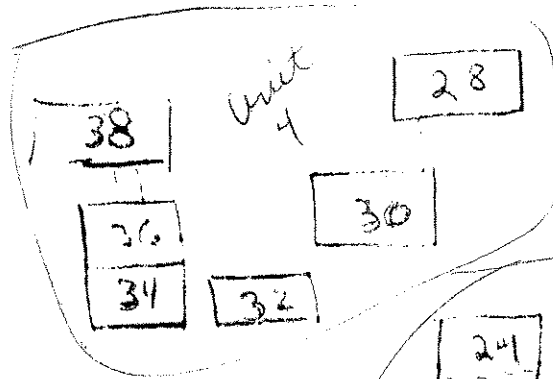
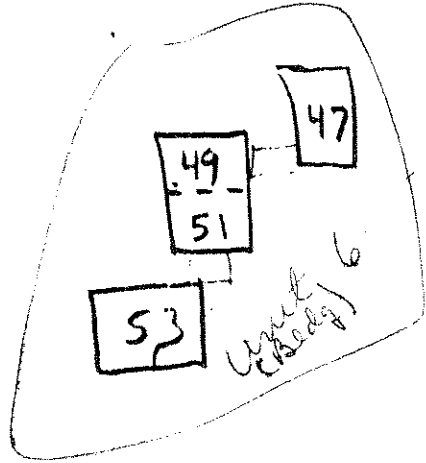
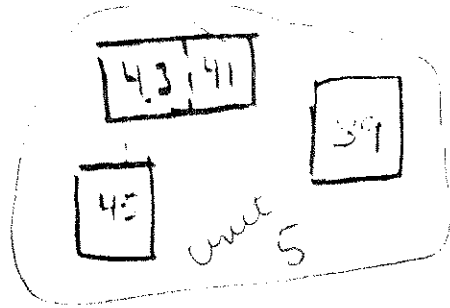


The dimensions, size, configurations and other information contained on this drawing are subject to change without notice and are meant to be illustrative only.

Red Nos. ARE STREET NUMBERS

Monday 7/16

Unit address



let Approved 7/16